

Reproduced from Ordnance Survey digital data © Crown copyright and database rights 2025. All rights reserved. Licence number AC0000808122

Viewpoint 10: Track near Geal Charn Mor

Distance to nearest turbine: 7.84km | Camera: Canon EOS 6D Mark II | Focal length: 75mm | Camera height: 1.5m | Date: 06.09.2024 | Time: 14:10

This image should be viewed at a comfortable arm's length (approx. 500mm).

VIEWPOINT 11: Carn a' Choire Mhoir Summit

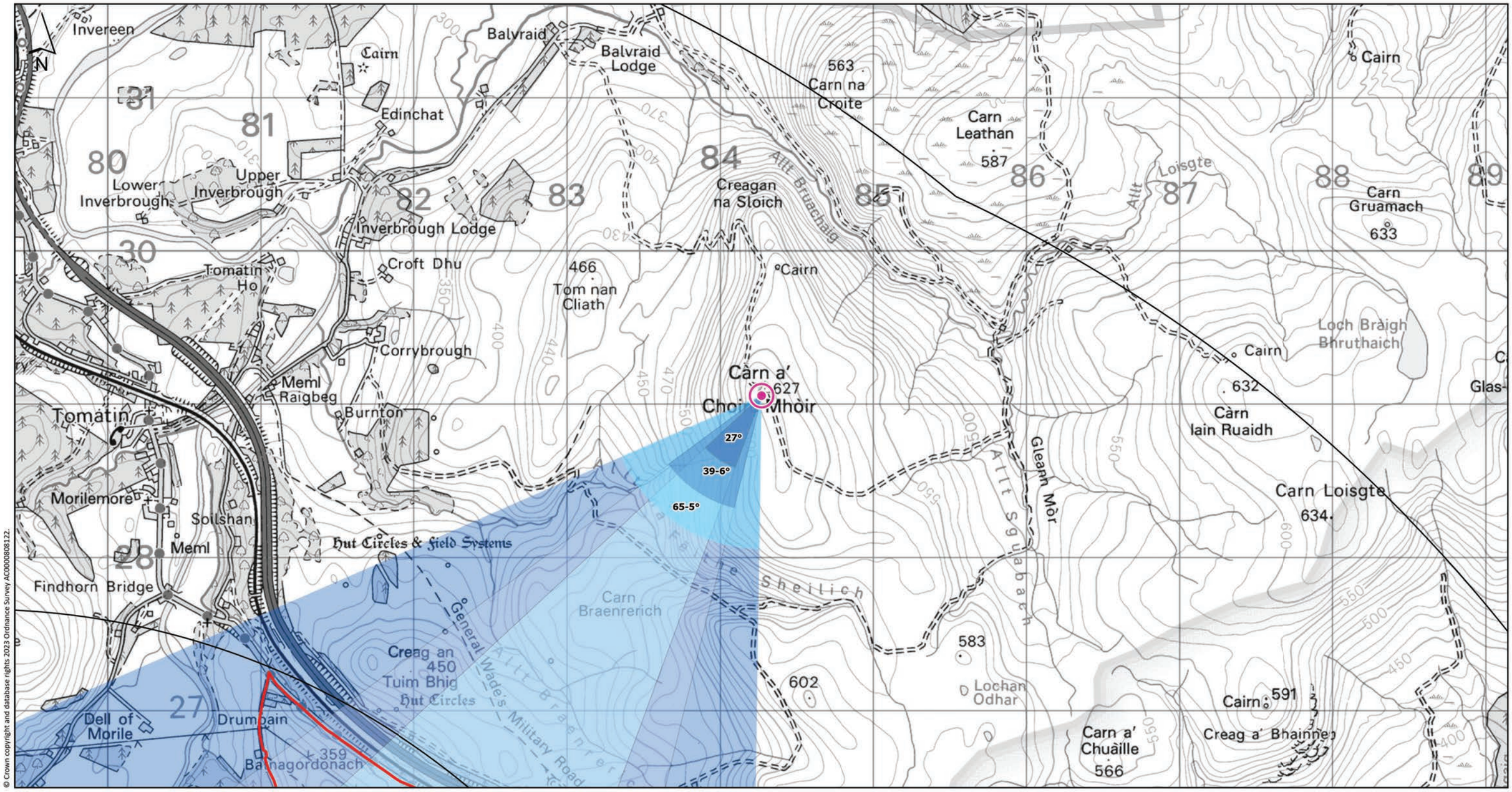

© Crown copyright and database rights 2023 Ordnance Survey AC0000808122.

Grid Ref:284269E 829054N Distance to nearest turbine:8.189km AOD:626m

The viewpoint is located at the summit of Carn a Choire Mhoir (824m AOD) in the Monadhliath Mountains.

THC Viewpoint 11: Carn a' Choire Mhoir Summit
Figure: 5.52
Clune Wind Farm

Extent of 50mm single frame image



Viewpoint 11: Carn a' Choire Mhoir Summit Distance to nearest turbine: 8.19km Camera: Canon EOS 6D Mark II Focal length: 50mm vertical (27º) x 28mm horizontal (65.5º) Camera height: 1.5m Date: 03.10.2024 Time: 09:42

The images contained on this page and the following two pages are not representative of scale and distance from the actual Viewpoint and show the wind farm development in its wider landscape context only.

Reproduced from Ordnance Survey digital data © Crown copyright and database rights 2025. All rights reserved. Licence number AC0000808122

Viewpoint 11: Existing view

Viewpoint 11: Proposed Wireline

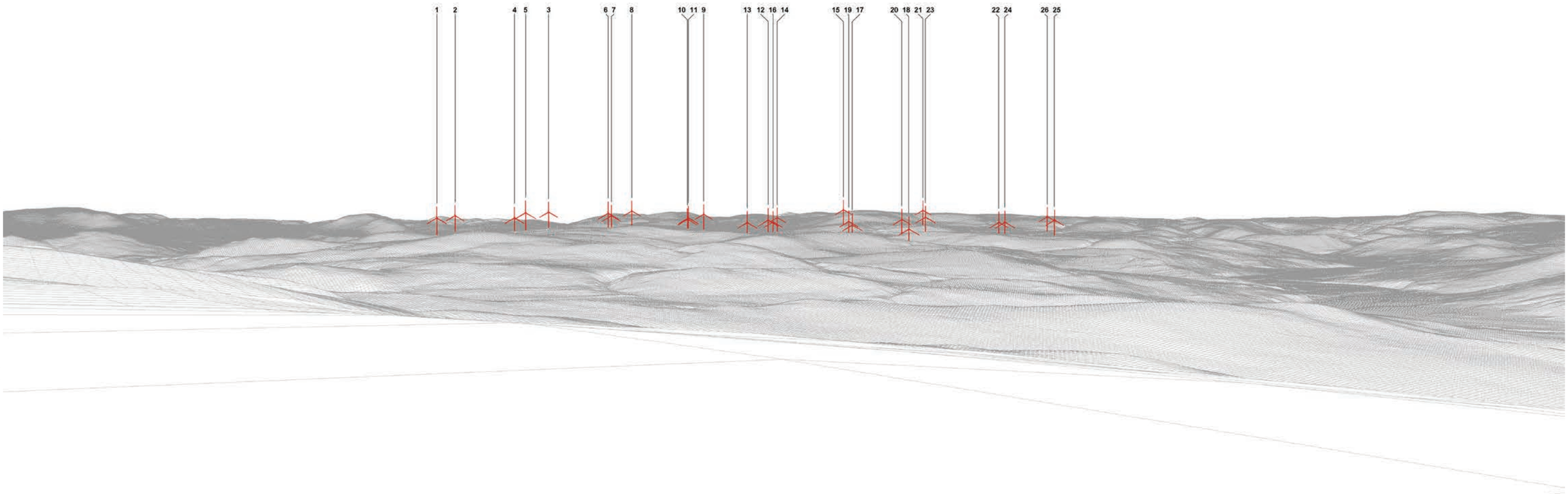

Reproduced from Ordnance Survey digital data © Crown copyright and database rights 2025. All rights reserved. Licence number AC0000808122

Viewpoint 11: Existing view

Viewpoint 11: Cumulative Wireline. Application turbines in red, operational / under construction in blue, consented in purple and application in orange.



Reproduced from Ordnance Survey digital data © Crown copyright and database rights 2025. All rights reserved. Licence number AC0000808122



Reproduced from Ordnance Survey digital data © Crown copyright and database rights 2025. All rights reserved. Licence number AC0000808122

Viewpoint 11: Carn a' Choire Mhoir Summit Distance to nearest turbine: 8.19km Camera: Canon EOS 6D Mark II Focal length: 50mm Camera height: 1.5m Date: 03.10.2024 Time: 09:42

When viewed at a comfortable arm's length (approx. 500mm), this printed image is representative of our detailed central vision, but is not representative of scale and distance.



Viewpoint 11: Carn a' Choire Mhoir Summit

Distance to nearest turbine: 8.19km Camera: Canon EOS 6D Mark II Focal length: 75mm Camera height: 1.5m Date: 03.10.2024 Time: 09:42

This image should be viewed at a comfortable arm's length (approx. 500mm).

Reproduced from Ordnance Survey digital data © Crown copyright and database rights 2025. All rights reserved. Licence number AC0000808122

VIEWPOINT 12: A9 (near Carrbridge)

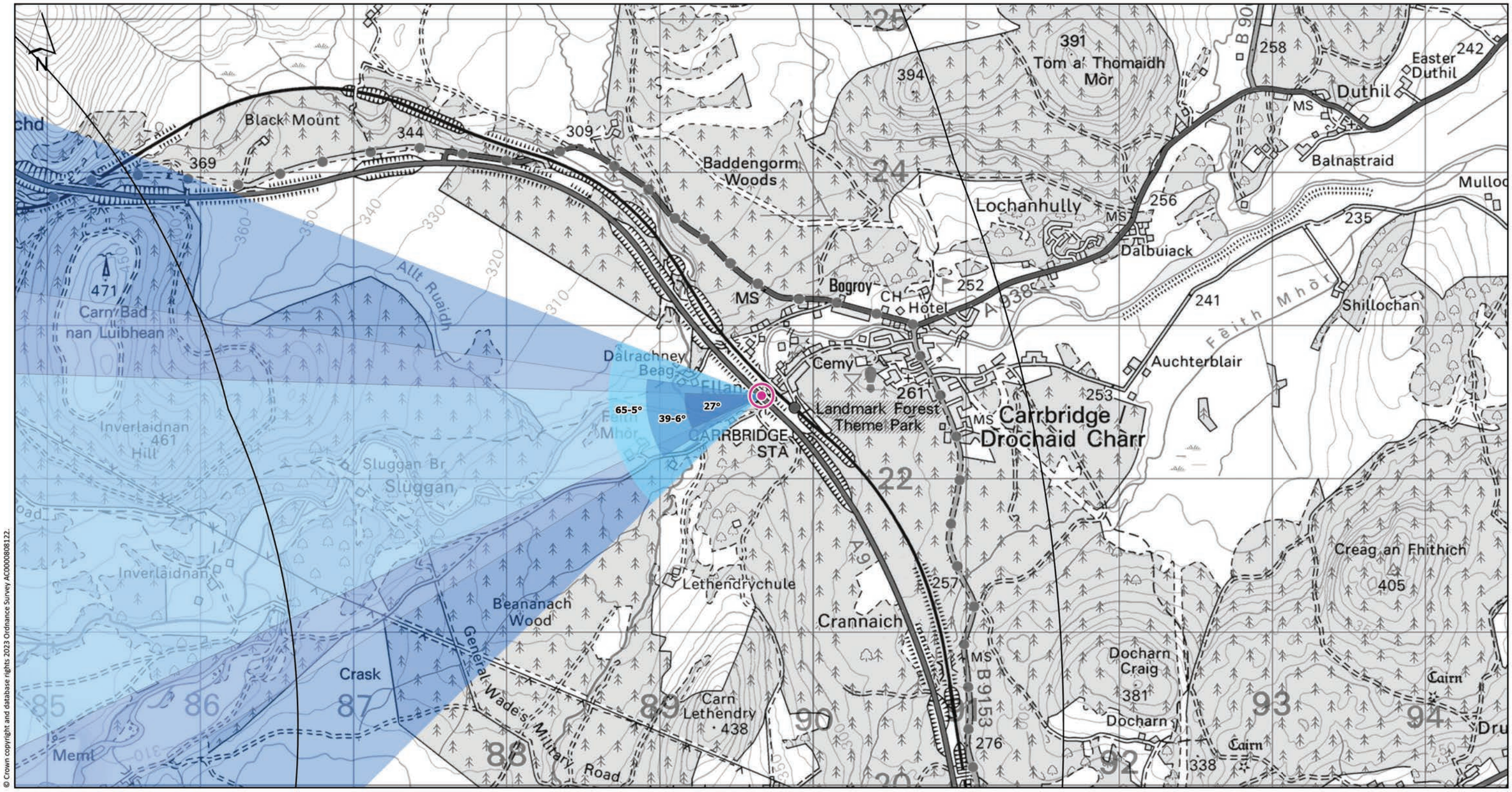

© Crown copyright and database rights 2023 Ordnance Survey AC0000808122.

Grid Ref:289664E 822541N Distance to nearest turbine:8.315km AOD:274m

The viewpoint is located on the A9 road, approximately half way across the River Dulnain bridge.

THC Viewpoint 12: A9 (near Carrbridge)
Figure: 5.53
Clune Wind Farm

Extent of 50mm single frame image



Viewpoint 12: A9 (near Carrbridge) Distance to nearest turbine: 8.32km Camera: Canon EOS 6D Mark II Focal length: 50mm vertical (27º) x 28mm horizontal (65.5º) Camera height: 1.5m Date: 20.06.2024 Time: 10:04

The images contained on this page and the following two pages are not representative of scale and distance from the actual Viewpoint and show the wind farm development in its wider landscape context only.

Reproduced from Ordnance Survey digital data © Crown copyright and database rights 2025. All rights reserved. Licence number AC0000808122

Viewpoint 12: Existing view

Viewpoint 12: Proposed Wireline

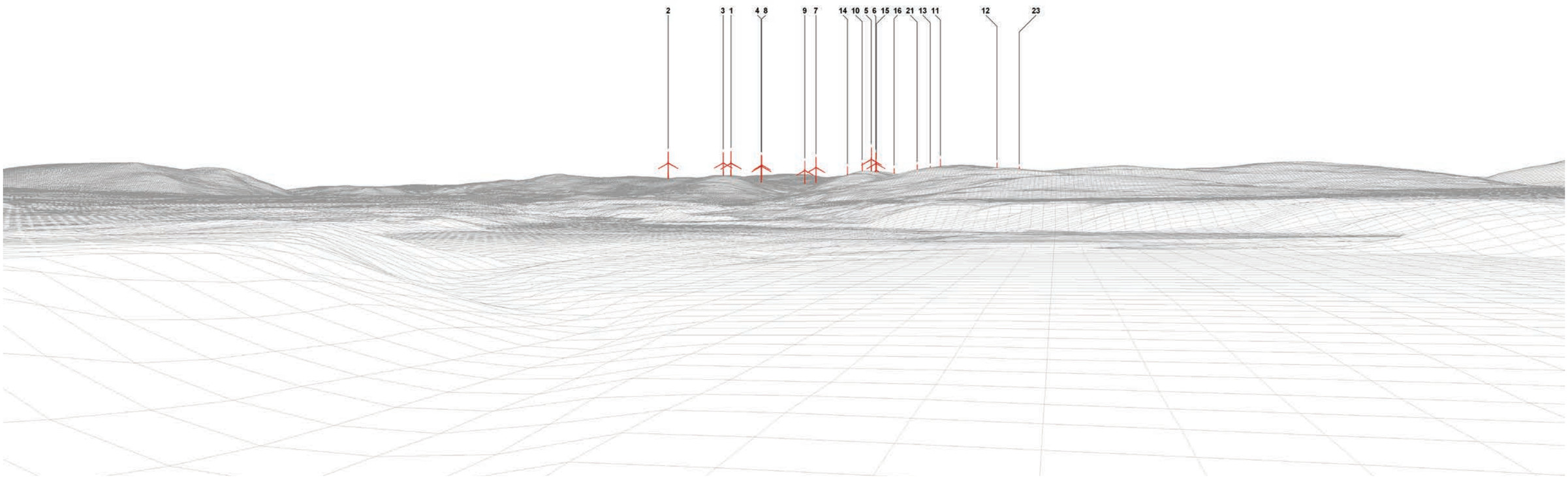

Reproduced from Ordnance Survey digital data © Crown copyright and database rights 2025. All rights reserved. Licence number AC0000808122

Viewpoint 12: Existing view

Viewpoint 12: Cumulative Wireline. Application turbines in red, operational / under construction in blue, consented in purple and application in orange.



Reproduced from Ordnance Survey digital data © Crown copyright and database rights 2025. All rights reserved. Licence number AC0000808122



Viewpoint 12: A9 (near Carrbridge)

Distance to nearest turbine: 8.32km Camera: Canon EOS 6D Mark II Focal length: 50mm Camera height: 1.5m Date: 20.06.2024 Time: 10:04

When viewed at a comfortable arm's length (approx. 500mm), this printed image is representative of our detailed central vision, but is not representative of scale and distance.

Reproduced from Ordnance Survey digital data © Crown copyright and database rights 2025. All rights reserved. Licence number AC0000808122



Reproduced from Ordnance Survey digital data © Crown copyright and database rights 2025. All rights reserved. Licence number AC0000808122

Viewpoint 12: A9 (near Carrbridge)

Distance to nearest turbine: 8.32km | Camera: Canon EOS 6D Mark II | Focal length: 75mm | Camera height: 1.5m | Date: 20.06.2024 | Time: 10:04

This image should be viewed at a comfortable arm's length (approx. 500mm).

VIEWPOINT 13: A9 (north of Tomatin)

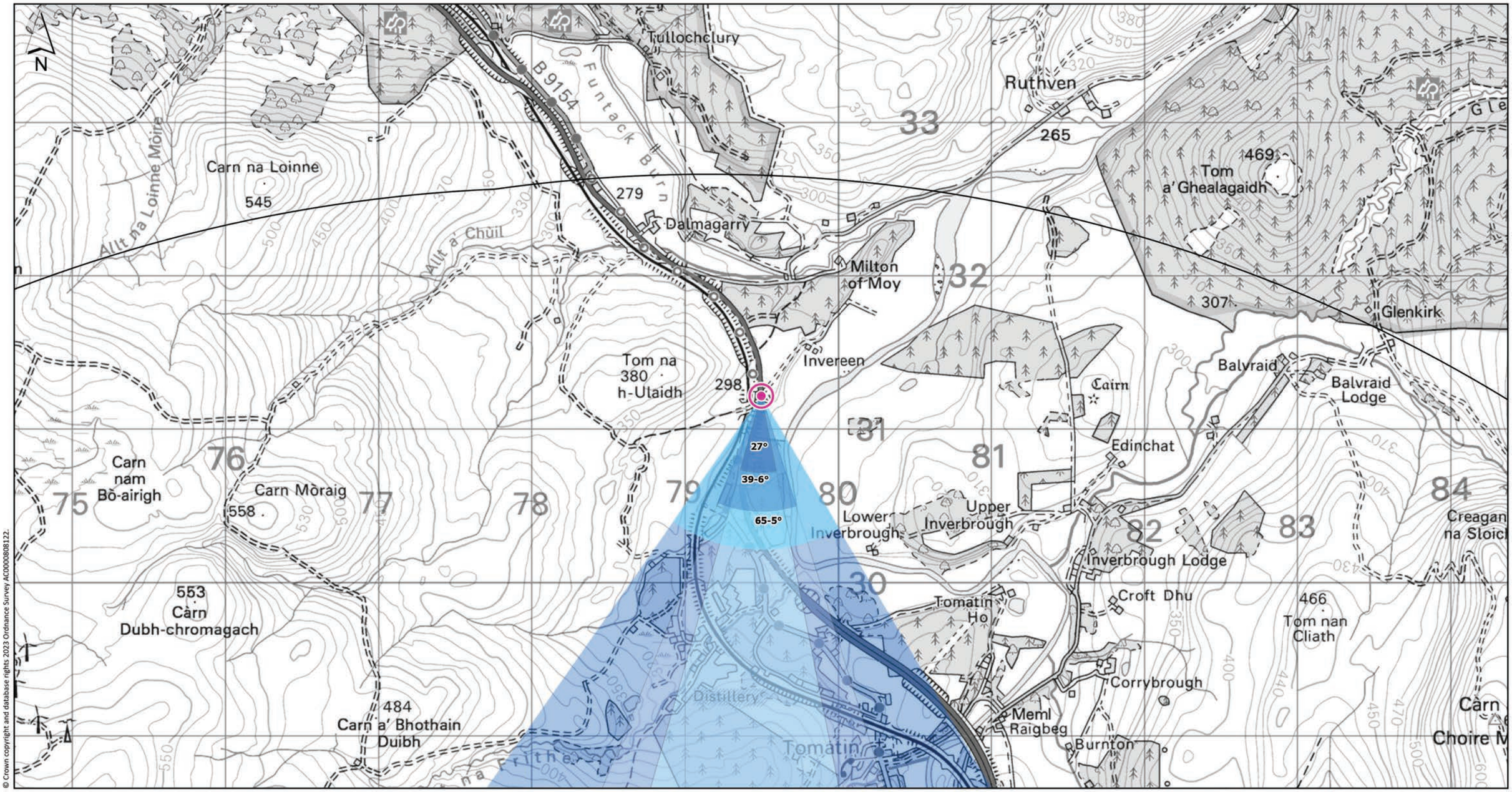

© Crown copyright and database rights 2023 Ordnance Survey AC0000808122.

Grid Ref:279497E 831215N Distance to nearest turbine:8.56km AOD:295m

The viewpoint is located on the A9 at the junction with the access track to Invereen Farm.

THC Viewpoint 13: A9 (north of Tomatin) Figure: 5.54
Clune Wind Farm

Extent of 50mm single frame image



Viewpoint 13: A9 (north of Tomatin) Distance to nearest turbine: 8.56km Camera: Canon EOS 6D Mark II Focal length: 50mm vertical (27º) x 28mm horizontal (65.5º) Camera height: 1.5m Date: 20.06.2024 Time: 15:03

The images contained on this page and the following two pages are not representative of scale and distance from the actual Viewpoint and show the wind farm development in its wider landscape context only.

Reproduced from Ordnance Survey digital data © Crown copyright and database rights 2025. All rights reserved. Licence number AC0000808122



Viewpoint 13: Existing view

Viewpoint 13: Proposed Wireline

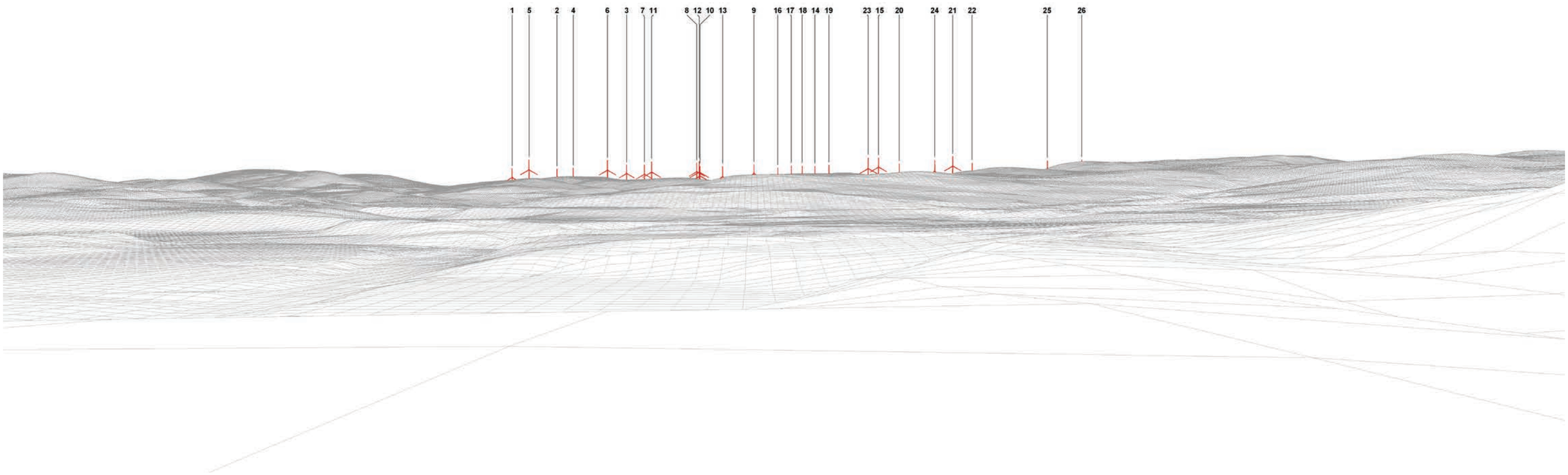

Reproduced from Ordnance Survey digital data © Crown copyright and database rights 2025. All rights reserved. Licence number AC0000808122



Viewpoint 13: Existing view

Viewpoint 13: Cumulative Wireline. Application turbines in red, operational / under construction in blue, consented in purple and application in orange.



Reproduced from Ordnance Survey digital data © Crown copyright and database rights 2025. All rights reserved. Licence number AC0000808122



Reproduced from Ordnance Survey digital data © Crown copyright and database rights 2025. All rights reserved. Licence number AC0000808122

Viewpoint 13: A9 (north of Tomatin) Distance to nearest turbine: 8.56km Camera: Canon EOS 6D Mark II Focal length: 50mm Camera height: 1.5m Date: 20.06.2024 Time: 15:03

When viewed at a comfortable arm's length (approx. 500mm), this printed image is representative of our detailed central vision, but is not representative of scale and distance.



Reproduced from Ordnance Survey digital data © Crown copyright and database rights 2025. All rights reserved. Licence number AC0000808122

Viewpoint 13: A9 (north of Tomatin)

Distance to nearest turbine: 8.56km | Camera: Canon EOS 6D Mark II | Focal length: 75mm | Camera height: 1.5m | Date: 20.06.2024 | Time: 15:03

This image should be viewed at a comfortable arm's length (approx. 500mm).

VIEWPOINT 14: Carrbridge

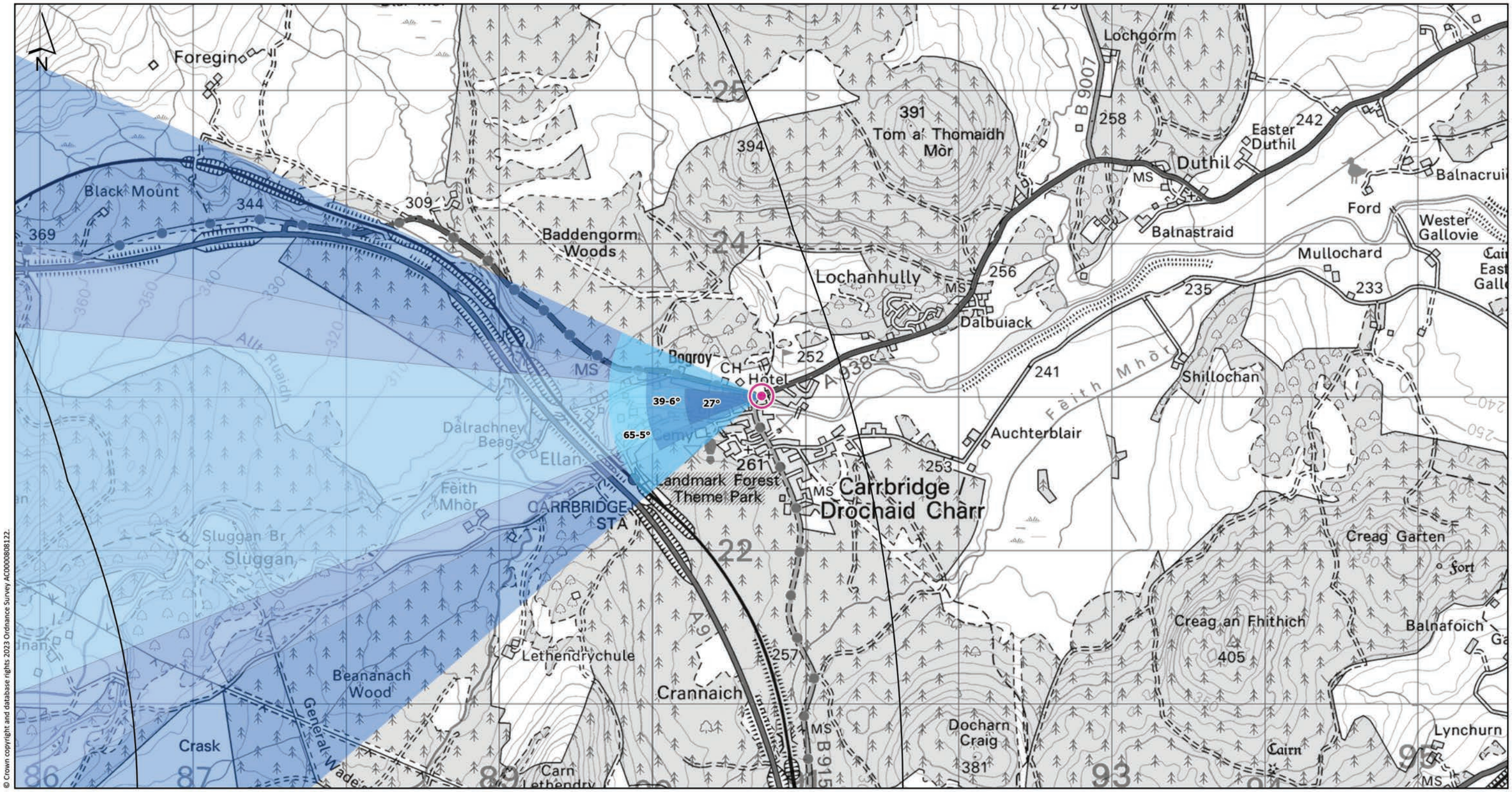

© Crown copyright and database rights 2023 Ordnance Survey AC0000808122.

Grid Ref:290712E 823006N Distance to nearest turbine:9.45km AOD:259m

The viewpoint is located in the north of Carrbridge on A938, next to the Carrbridge Hotel.

THC Viewpoint 14: Carrbridge
Figure: 5.55
Clune Wind Farm

Extent of 50mm single frame image



Viewpoint 14: Carrbridge Distance to nearest turbine: 9.45km Camera: Canon EOS 6D Mark II Focal length: 50mm vertical (27º) x 28mm horizontal (65.5º) Camera height: 1.5m Date: 01.02.2024 Time: 10:45

The images contained on this page and the following two pages are not representative of scale and distance from the actual Viewpoint and show the wind farm development in its wider landscape context only.

Reproduced from Ordnance Survey digital data © Crown copyright and database rights 2025. All rights reserved. Licence number AC0000808122



Viewpoint 14: Existing view

Viewpoint 14: Proposed Wireline



Reproduced from Ordnance Survey digital data © Crown copyright and database rights 2025. All rights reserved. Licence number AC0000808122

Viewpoint 14: Existing view

Viewpoint 14: Cumulative Wireline. Application turbines in red, operational / under construction in blue, consented in purple and application in orange.



Reproduced from Ordnance Survey digital data © Crown copyright and database rights 2025. All rights reserved. Licence number AC0000808122



Viewpoint 14: Carrbridge Distance to nearest turbine: 9.45km Camera: Canon EOS 6D Mark II Focal length: 50mm Camera height: 1.5m Date: 01.02.2024 Time: 10:45

When viewed at a comfortable arm's length (approx. 500mm), this printed image is representative of our detailed central vision, but is not representative of scale and distance.

Reproduced from Ordnance Survey digital data © Crown copyright and database rights 2025. All rights reserved. Licence number AC0000808122



Reproduced from Ordnance Survey digital data © Crown copyright and database rights 2025. All rights reserved. Licence number AC0000808122

Viewpoint 14: Carrbridge Distance to nearest turbine: 9.45km Camera: Canon EOS 6D Mark II Focal length: 75mm Camera height: 1.5m Date: 01.02.2024 Time: 10:45

This image should be viewed at a comfortable arm's length (approx. 500mm).

VIEWPOINT 15: Carn na h-Easgainn Summit

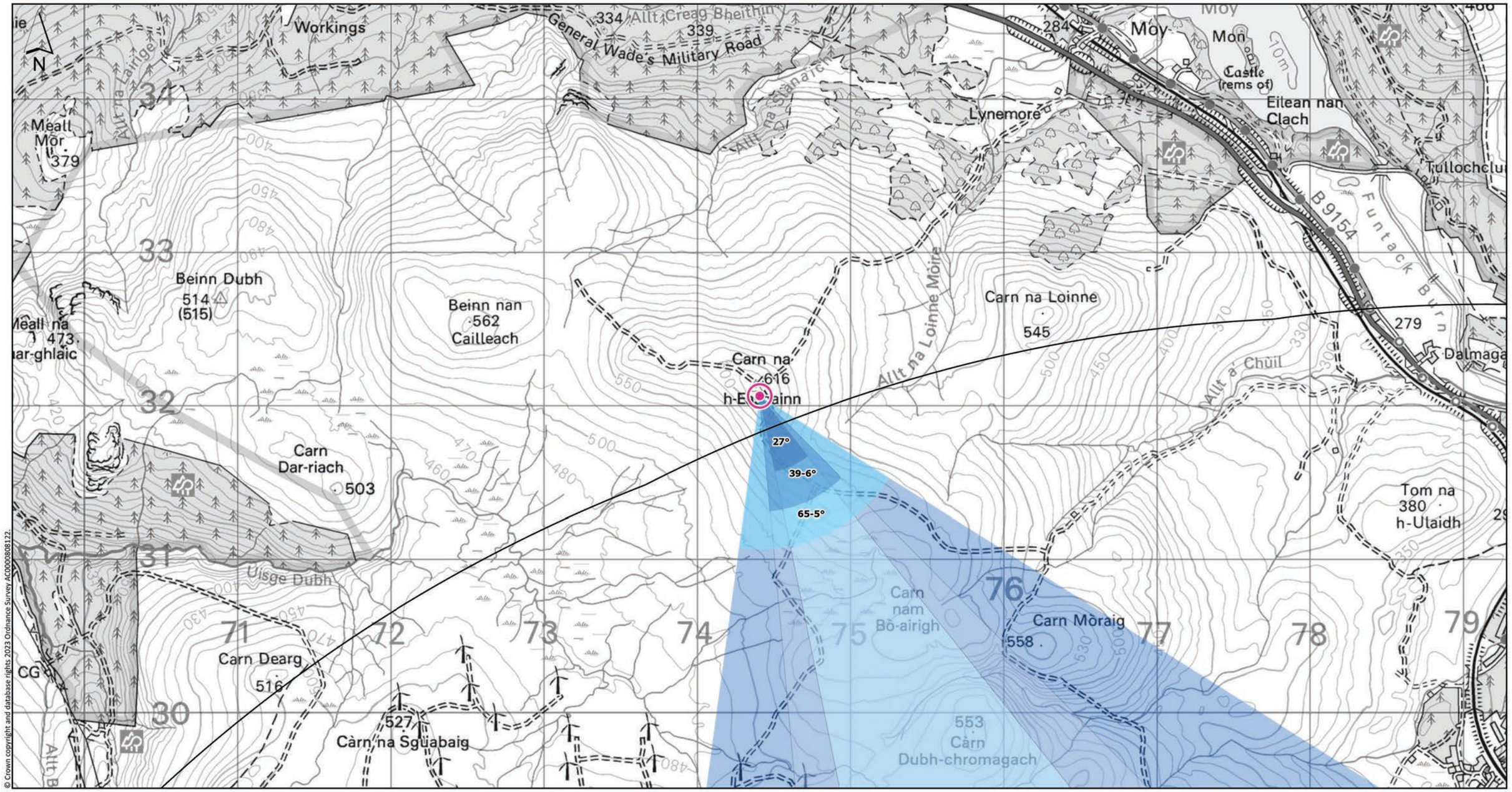

© Crown copyright and database rights 2023 Ordnance Survey AC0000808122.

Grid Ref:274406E 832063N Distance to nearest turbine:10.226km AOD:614m

The viewpoint is located on the summit of Carn na h'Easgainn (616m AOD) in the Monadhliath Mountains.

THC Viewpoint 15: Carn na h-Easgainn Summit Figure: 5.56
Clune Wind Farm

Extent of 50mm single frame image



Viewpoint 15: Carn na h-Easgainn Summit Distance to nearest turbine: 10.22km Camera: NIKON Z 6_2 Focal length: 50mm vertical (27º) x 28mm horizontal (65.5º) Camera height: 1.5m Date: 26/04/2026 Time: 16:28

The images contained on this page and the following two pages are not representative of scale and distance from the actual Viewpoint and show the wind farm development in its wider landscape context only.

Reproduced from Ordnance Survey digital data © Crown copyright and database rights 2025. All rights reserved. Licence number AC0000808122