

Reproduced from Ordnance Survey digital data © Crown copyright and database rights 2025. All rights reserved. Licence number AC0000808122

Viewpoint 5: A9 (Slochd) Distance to nearest turbine: 4.69km Camera: Canon EOS 6D Mark II Focal length: 50mm Camera height: 1.5m Date: 20.06.2024 Time: 10:27

When viewed at a comfortable arm's length (approx. 500mm), this printed image is representative of our detailed central vision, but is not representative of scale and distance.



Viewpoint 5: A9 (Slochd)

Distance to nearest turbine: 4.69km | Camera: Canon EOS 6D Mark II | Focal length: 75mm | Camera height: 1.5m | Date: 20.06.2024 | Time: 10:27

This image should be viewed at a comfortable arm's length (approx. 500mm).

Reproduced from Ordnance Survey digital data © Crown copyright and database rights 2025. All rights reserved. Licence number AC0000808122

VIEWPOINT 6: U1116 Road (near Carn Eitidh)

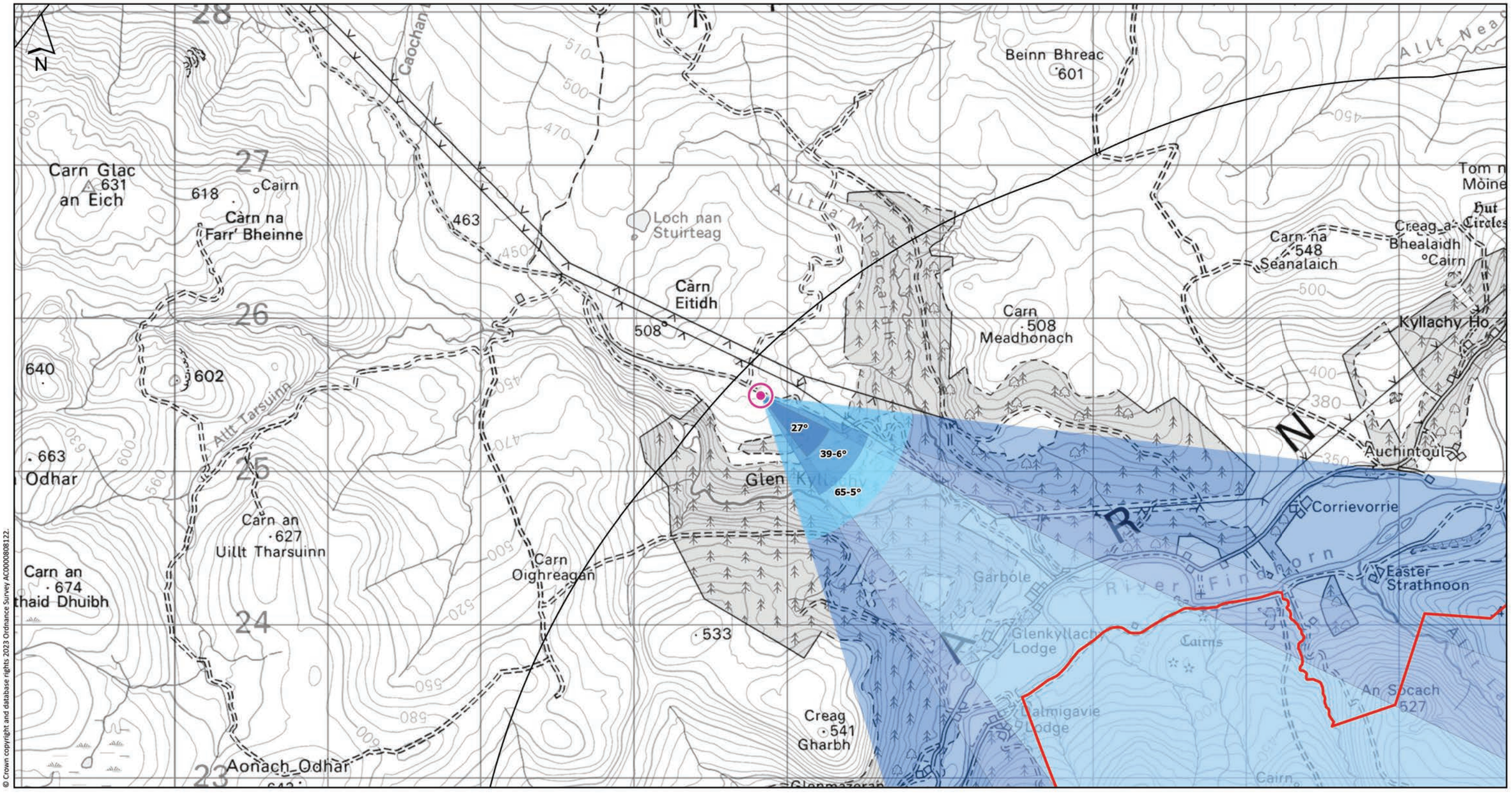

© Crown copyright and database rights 2023 Ordnance Survey AC0000808122.

Grid Ref:273827E 825494N Distance to nearest turbine:4.805km AOD:467m

The viewpoint is located on the U1116 road, approximately 130m south-east of the entrance to the Glen Kyllachy Wind Farm.

THC Viewpoint 6: U1116 Road (near Carn Eitidh)
Figure: 5.47

Clune Wind Farm

Extent of 50mm single frame image



Viewpoint 6: U1116 Road (near Carn Eitidh) Distance to nearest turbine: 4.81km Camera: Canon EOS 6D Mark II Focal length: 50mm vertical (27º) x 28mm horizontal (65.5º) Camera height: 1.5m Date: 20.06.2024 Time: 13:28

The images contained on this page and the following two pages are not representative of scale and distance from the actual Viewpoint and show the wind farm development in its wider landscape context only.

Reproduced from Ordnance Survey digital data © Crown copyright and database rights 2025. All rights reserved. Licence number AC0000808122



Viewpoint 6: Existing view

Viewpoint 6: Proposed Wireline

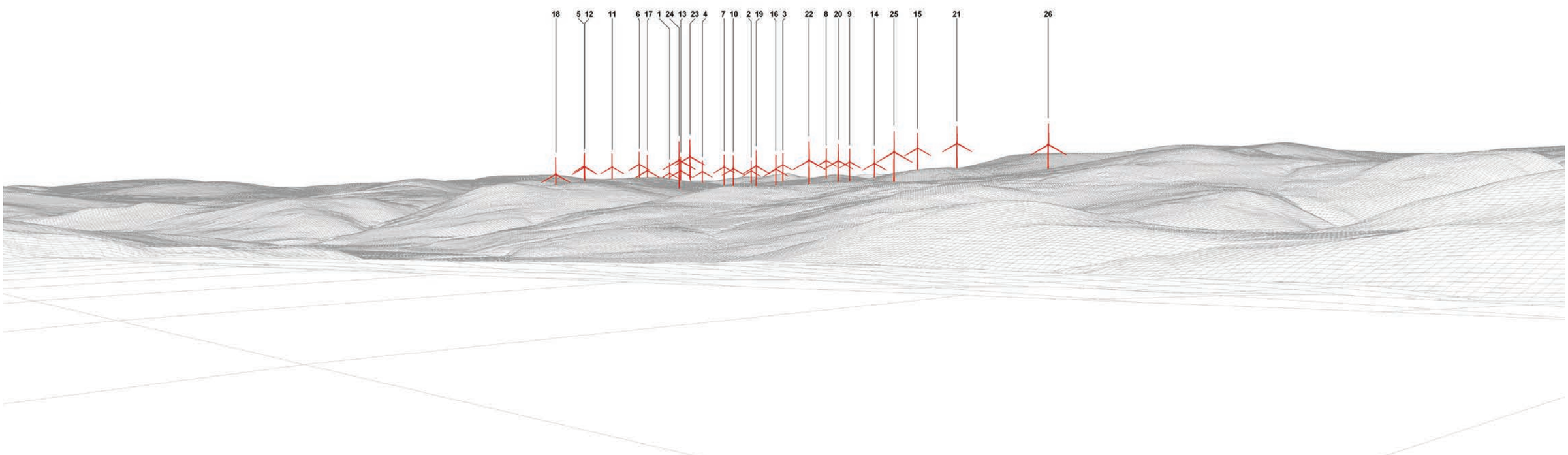

Reproduced from Ordnance Survey digital data © Crown copyright and database rights 2025. All rights reserved. Licence number AC0000808122

Viewpoint 6: Existing view

Viewpoint 6: Cumulative Wireline. Application turbines in red, operational / under construction in blue, consented in purple and application in orange.



Reproduced from Ordnance Survey digital data © Crown copyright and database rights 2025. All rights reserved. Licence number AC0000808122



Viewpoint 6: U1116 Road (near Carn Eitidh)

Distance to nearest turbine: 4.81km Camera: Canon EOS 6D Mark II Focal length: 50mm Camera height: 1.5m Date: 20.06.2024 Time: 13:28

When viewed at a comfortable arm's length (approx. 500mm), this printed image is representative of our detailed central vision, but is not representative of scale and distance.

Reproduced from Ordnance Survey digital data © Crown copyright and database rights 2025. All rights reserved. Licence number AC0000808122



Reproduced from Ordnance Survey digital data © Crown copyright and database rights 2025. All rights reserved. Licence number AC0000808122

Viewpoint 6: U1116 Road (near Carn Eitidh) Distance to nearest turbine: 4.81km Camera: Canon EOS 6D Mark II Focal length: 75mm Camera height: 1.5m Date: 20.06.2024 Time: 13:28

This image should be viewed at a comfortable arm's length (approx. 500mm).

VIEWPOINT 7: Tomatin

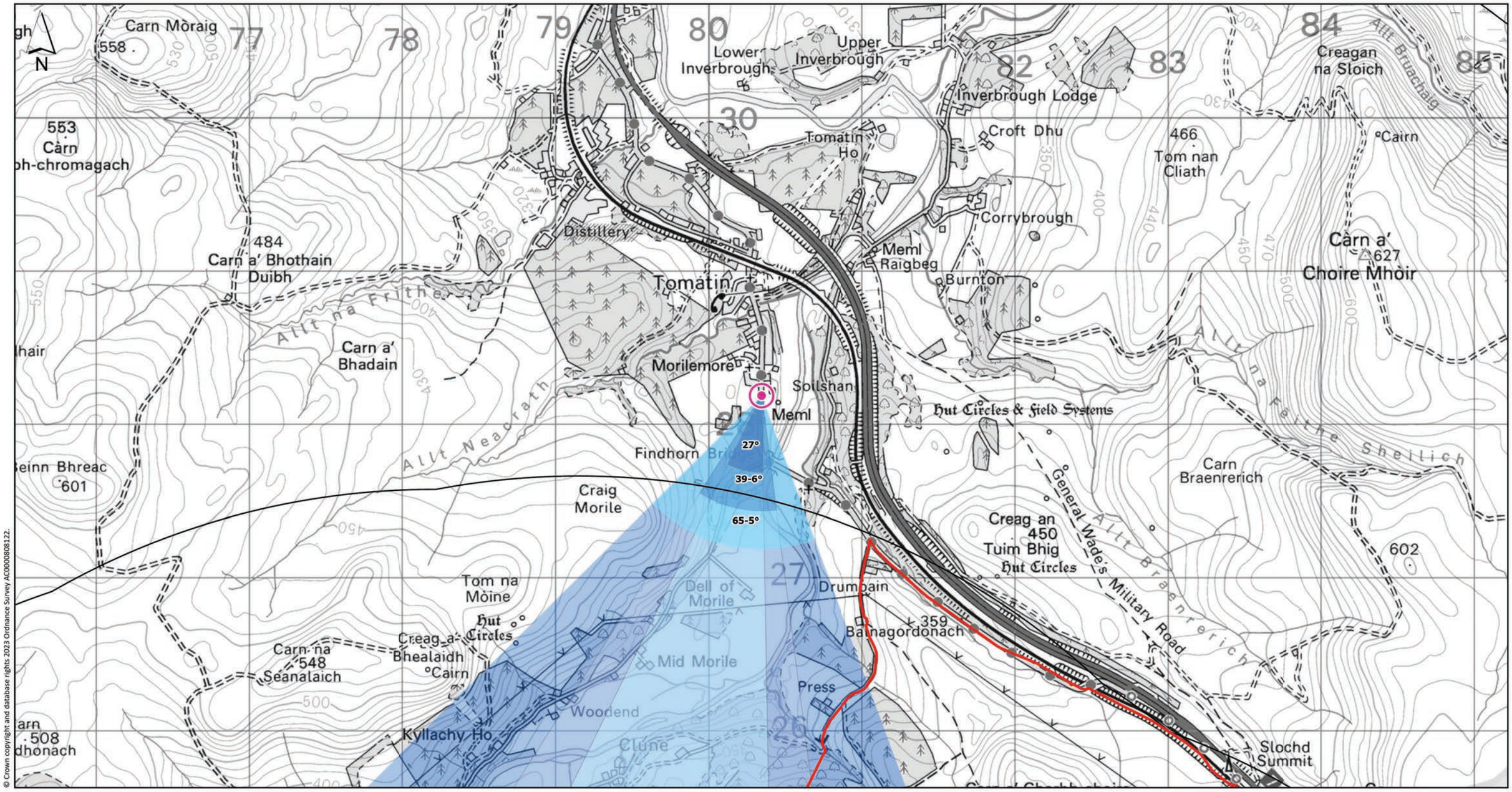

© Crown copyright and database rights 2023 Ordnance Survey AC0000808122.

Grid Ref:280344E 828186N Distance to nearest turbine:5.652km AOD:304m

The viewpoint is located on the U116 road at the southern boundary of the village, opposite the entrance to The Old Steading.

THC Viewpoint 7: Tomatin
Figure: 5.48
Clune Wind Farm

Extent of 50mm single frame image



Viewpoint 7: Tomatin Distance to nearest turbine: 5.65km Camera: Canon EOS 6D Mark II Focal length: 50mm vertical (27º) x 28mm horizontal (65.5º) Camera height: 1.5m Date: 20.06.2024 Time: 12:16

The images contained on this page and the following two pages are not representative of scale and distance from the actual Viewpoint and show the wind farm development in its wider landscape context only.

Reproduced from Ordnance Survey digital data © Crown copyright and database rights 2025. All rights reserved. Licence number AC0000808122

Viewpoint 7: Existing view

Viewpoint 7: Proposed Wireline

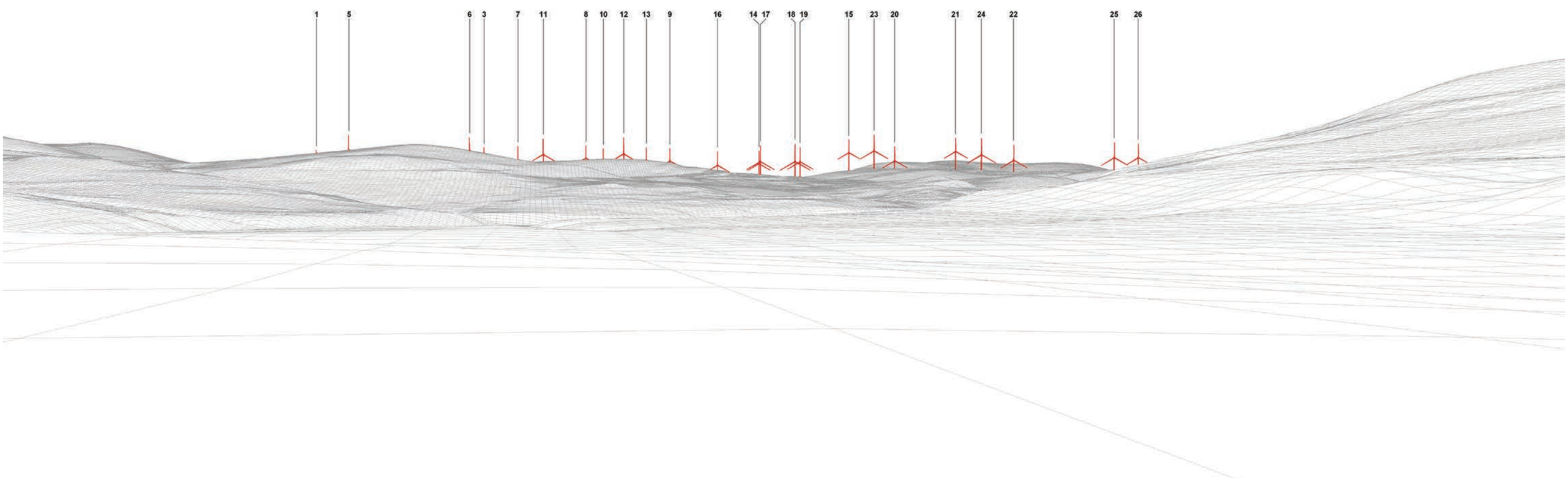

Reproduced from Ordnance Survey digital data © Crown copyright and database rights 2025. All rights reserved. Licence number AC0000808122

Viewpoint 7: Existing view

Viewpoint 7: Cumulative Wireline. Application turbines in red, operational / under construction in blue, consented in purple and application in orange.



Reproduced from Ordnance Survey digital data © Crown copyright and database rights 2025. All rights reserved. Licence number AC0000808122



Reproduced from Ordnance Survey digital data © Crown copyright and database rights 2025. All rights reserved. Licence number AC0000808122

Viewpoint 7: Tomatin

Distance to nearest turbine: 5.65km Camera: Canon EOS 6D Mark II Focal length: 50mm Camera height: 1.5m Date: 20.06.2024 Time: 12:16

When viewed at a comfortable arm's length (approx. 500mm), this printed image is representative of our detailed central vision, but is not representative of scale and distance.



Reproduced from Ordnance Survey digital data © Crown copyright and database rights 2025. All rights reserved. Licence number AC0000808122

Viewpoint 7: Tomatin

Distance to nearest turbine: 5.65km Camera: Canon EOS 6D Mark II Focal length: 75mm Camera height: 1.5m Date: 20.06.2024 Time: 12:16

This image should be viewed at a comfortable arm's length (approx. 500mm).

VIEWPOINT 8: Carn Sleamhuinn

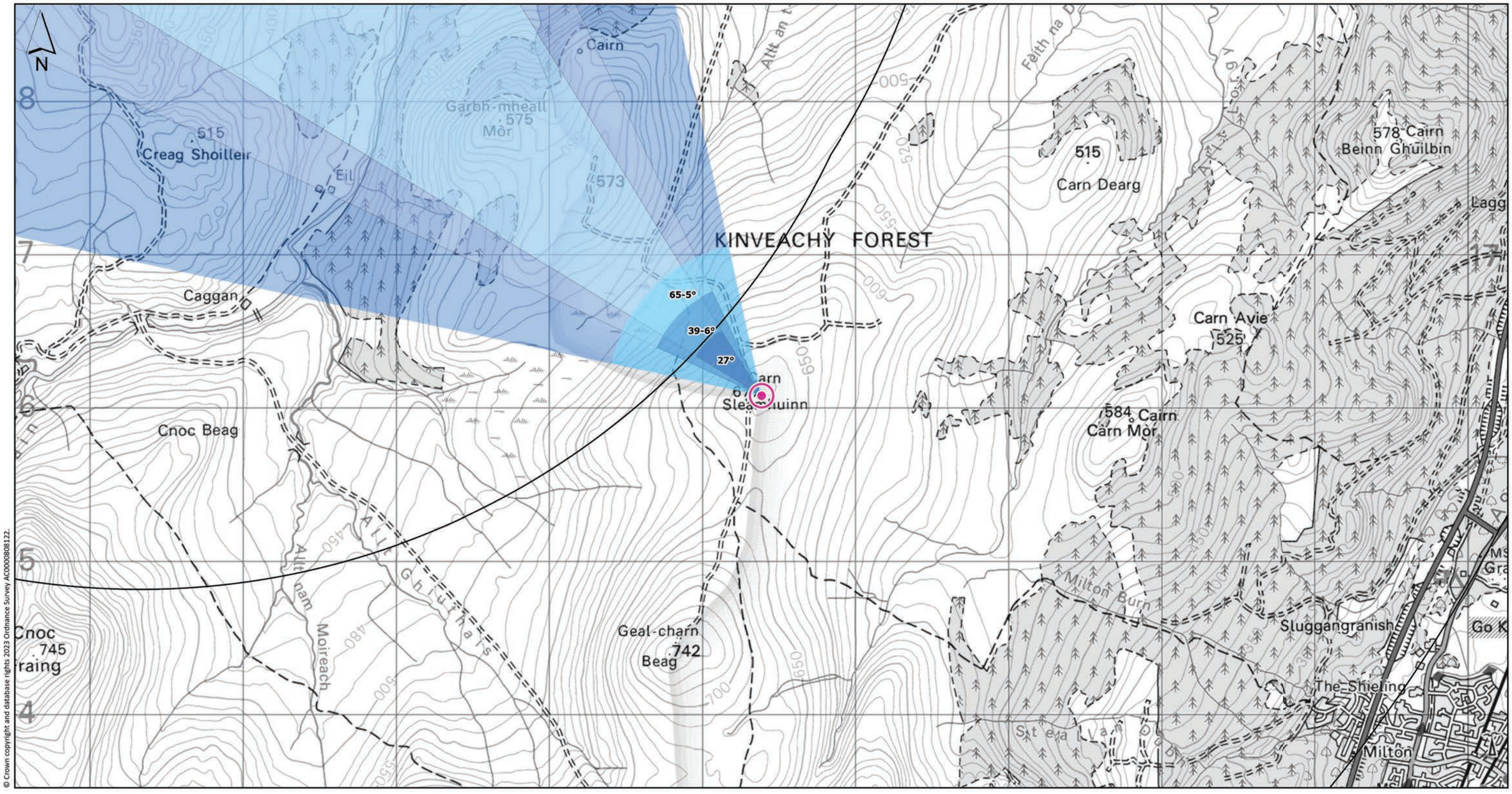

© Crown copyright and database rights 2023 Ordnance Survey AC0000808122.

Grid Ref:285385E 816079N Distance to nearest turbine:5.515km AOD:676m

The viewpoint is located at the summit of Carn Sleamhuinn (677m AOD) in the Monadhliath Mountains.

THC Viewpoint 8: Carn Sleamhuinn
Figure: 5.49
Clune Wind Farm

Extent of 50mm single frame image



Viewpoint 8: Carn Sleamhuinn Distance to nearest turbine: 5.52km Camera: Canon EOS 6D Mark II Focal length: 50mm vertical (27º) x 28mm horizontal (65.5º) Camera height: 1.5m Date: 06.09.2024 Time: 12:53

The images contained on this page and the following two pages are not representative of scale and distance from the actual Viewpoint and show the wind farm development in its wider landscape context only.

Reproduced from Ordnance Survey digital data © Crown copyright and database rights 2025. All rights reserved. Licence number AC0000808122

Viewpoint 8: Existing view

Viewpoint 8: Proposed Wireline

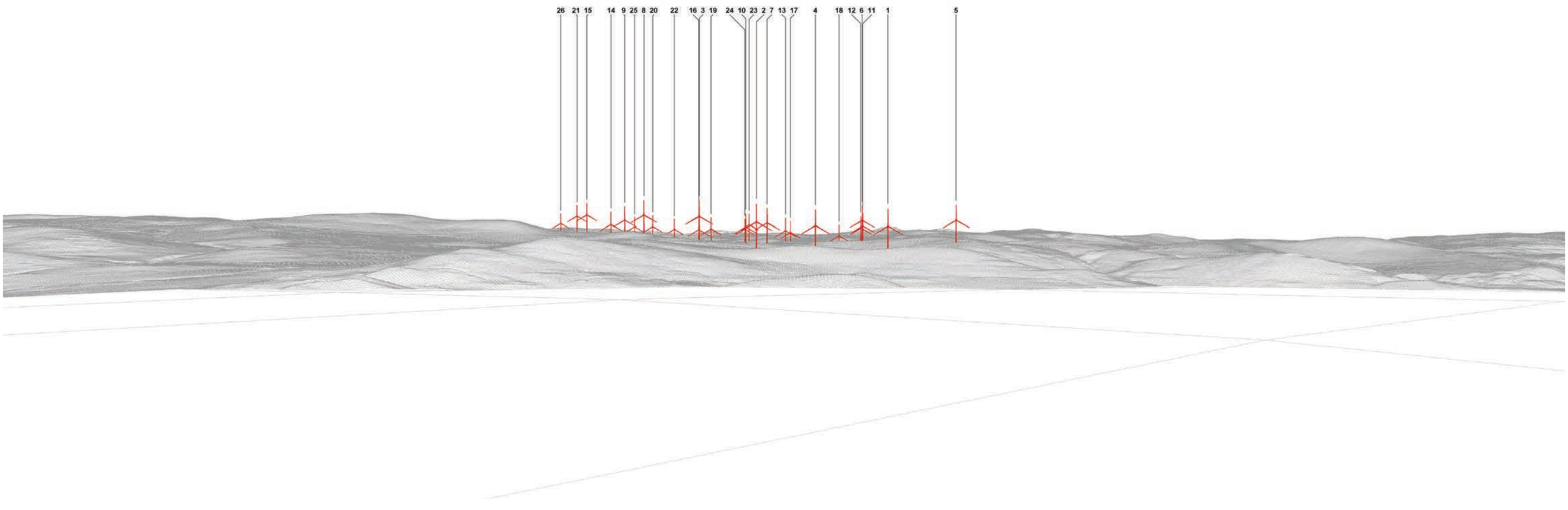

Reproduced from Ordnance Survey digital data © Crown copyright and database rights 2025. All rights reserved. Licence number AC0000808122

Viewpoint 8: Existing view

Viewpoint 8: Cumulative Wireline. Application turbines in red, operational / under construction in blue, consented in purple and application in orange.

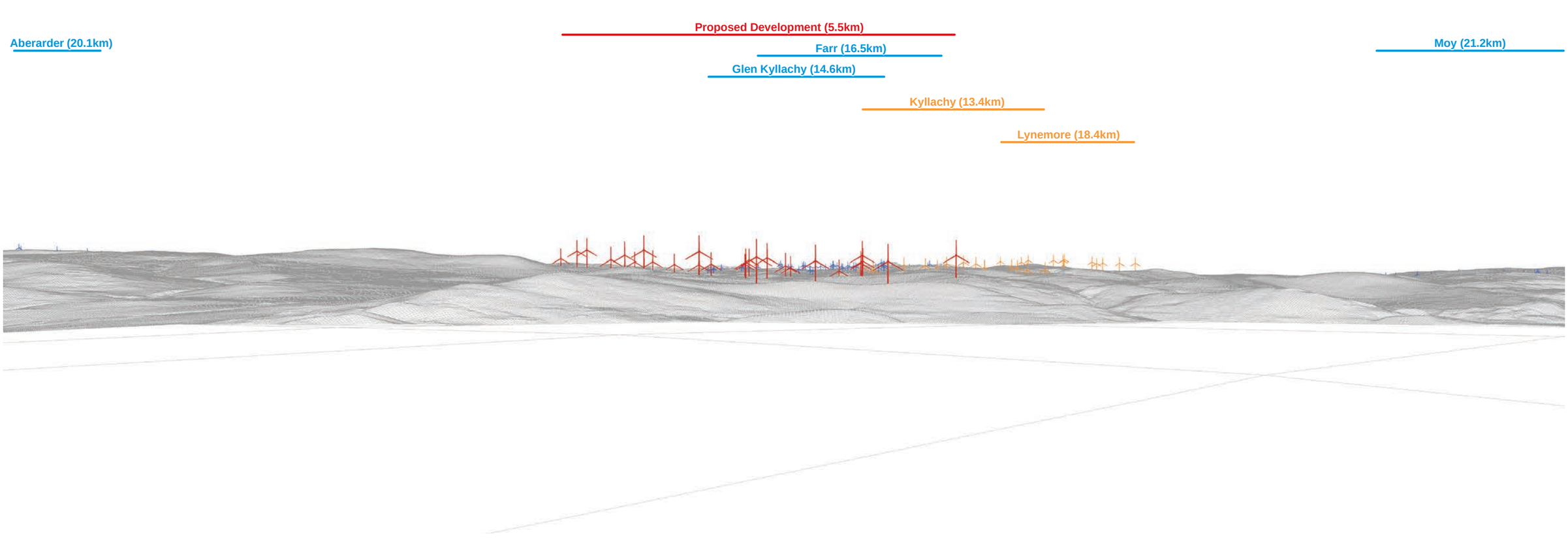

Reproduced from Ordnance Survey digital data © Crown copyright and database rights 2025. All rights reserved. Licence number AC0000808122



Viewpoint 8: Carn Sleamhuinn

Distance to nearest turbine: 5.52km Camera: Canon EOS 6D Mark II Focal length: 50mm Camera height: 1.5m Date: 06.09.2024 Time: 12:53

When viewed at a comfortable arm's length (approx. 500mm), this printed image is representative of our detailed central vision, but is not representative of scale and distance.

Reproduced from Ordnance Survey digital data © Crown copyright and database rights 2025. All rights reserved. Licence number AC0000808122



Viewpoint 8: Carn Sleamhuinn

Distance to nearest turbine: 5.52km Camera: Canon EOS 6D Mark II Focal length: 75mm Camera height: 1.5m Date: 06.09.2024 Time: 12:53

This image should be viewed at a comfortable arm's length (approx. 500mm).

Reproduced from Ordnance Survey digital data © Crown copyright and database rights 2025. All rights reserved. Licence number AC0000808122

VIEWPOINT 9: A9 (River Findhorn Crossing)

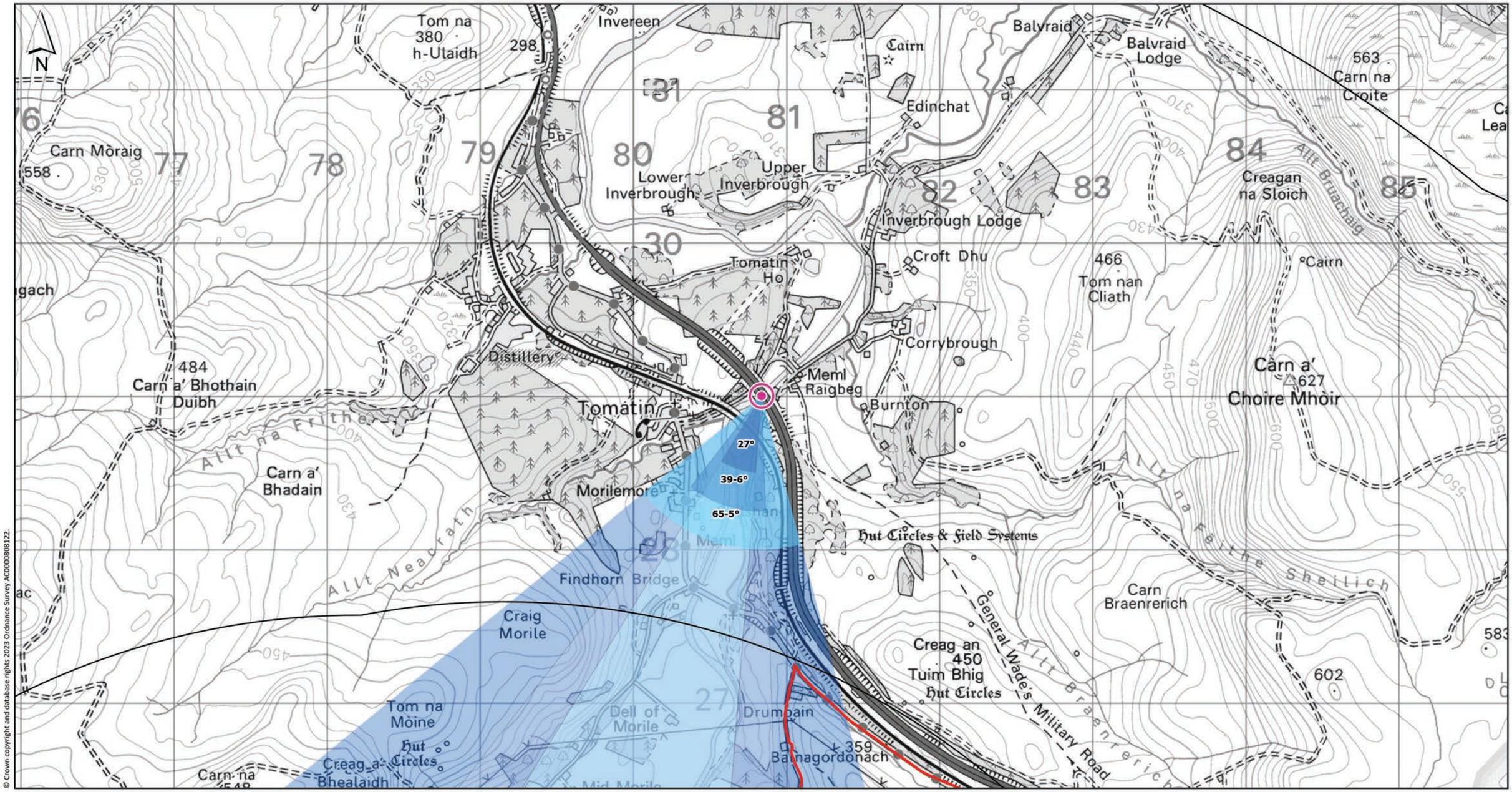

© Crown copyright and database rights 2023 Ordnance Survey AC0000808122.

Grid Ref:280836E 829002N Distance to nearest turbine:6.561km AOD:286m

The viewpoint is located on the A9 road, approximately half way across the Findhorn River Crossing.

THC Viewpoint 9: A9 (River Findhorn Crossing) Figure: 5.50
Clune Wind Farm

Extent of 50mm single frame image



Photomontage

Viewpoint 9: A9 (River Findhorn Crossing) Distance to nearest turbine: 6.56km Camera: Canon EOS 6D Mark II Focal length: 50mm vertical (27º) x 28mm horizontal (65.5º) Camera height: 1.5m Date: 20.06.2024 Time: 12:38

The images contained on this page and the following two pages are not representative of scale and distance from the actual Viewpoint and show the wind farm development in its wider landscape context only.

Reproduced from Ordnance Survey digital data © Crown copyright and database rights 2025. All rights reserved. Licence number AC0000808122



Viewpoint 9: Existing view

Viewpoint 9: Proposed Wireline

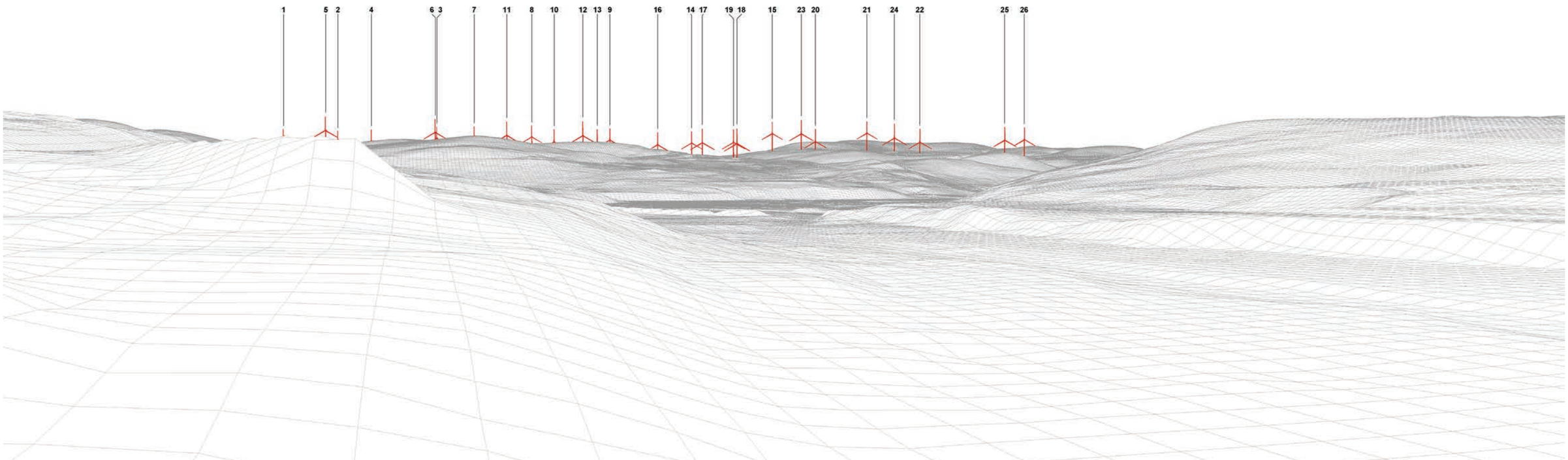

Reproduced from Ordnance Survey digital data © Crown copyright and database rights 2025. All rights reserved. Licence number AC0000808122



Viewpoint 9: Cumulative Wireline. Application turbines in red, operational / under construction in blue, consented in purple and application in orange.

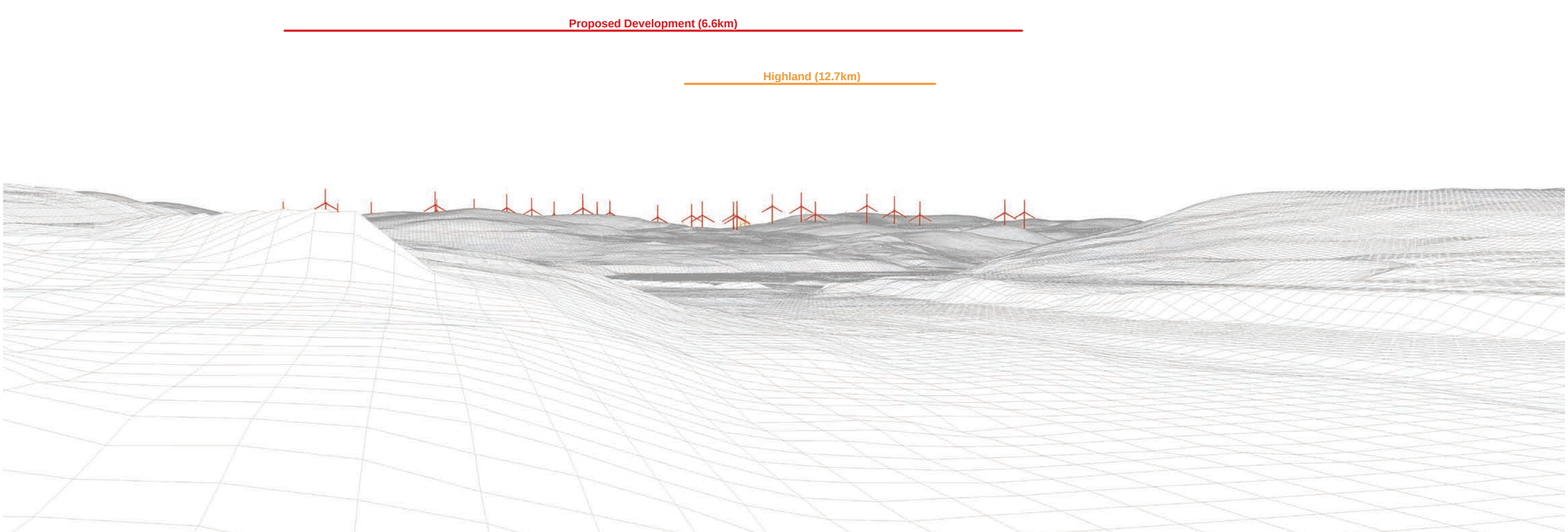

Reproduced from Ordnance Survey digital data © Crown copyright and database rights 2025. All rights reserved. Licence number AC0000808122



Reproduced from Ordnance Survey digital data © Crown copyright and database rights 2025. All rights reserved. Licence number AC0000808122

Viewpoint 9: A9 (River Findhorn Crossing) Distance to nearest turbine: 6.56km Camera: Canon EOS 6D Mark II Focal length: 50mm Camera height: 1.5m Date: 20.06.2024 Time: 12:38

When viewed at a comfortable arm's length (approx. 500mm), this printed image is representative of our detailed central vision, but is not representative of scale and distance.



Reproduced from Ordnance Survey digital data © Crown copyright and database rights 2025. All rights reserved. Licence number AC0000808122

Viewpoint 9: A9 (River Findhorn Crossing)

Distance to nearest turbine: 6.56km Camera: Canon EOS 6D Mark II Focal length: 75mm Camera height: 1.5m Date: 20.06.2024 Time: 12:38

This image should be viewed at a comfortable arm's length (approx. 500mm).

VIEWPOINT 10: Track near Geal Charn Mor

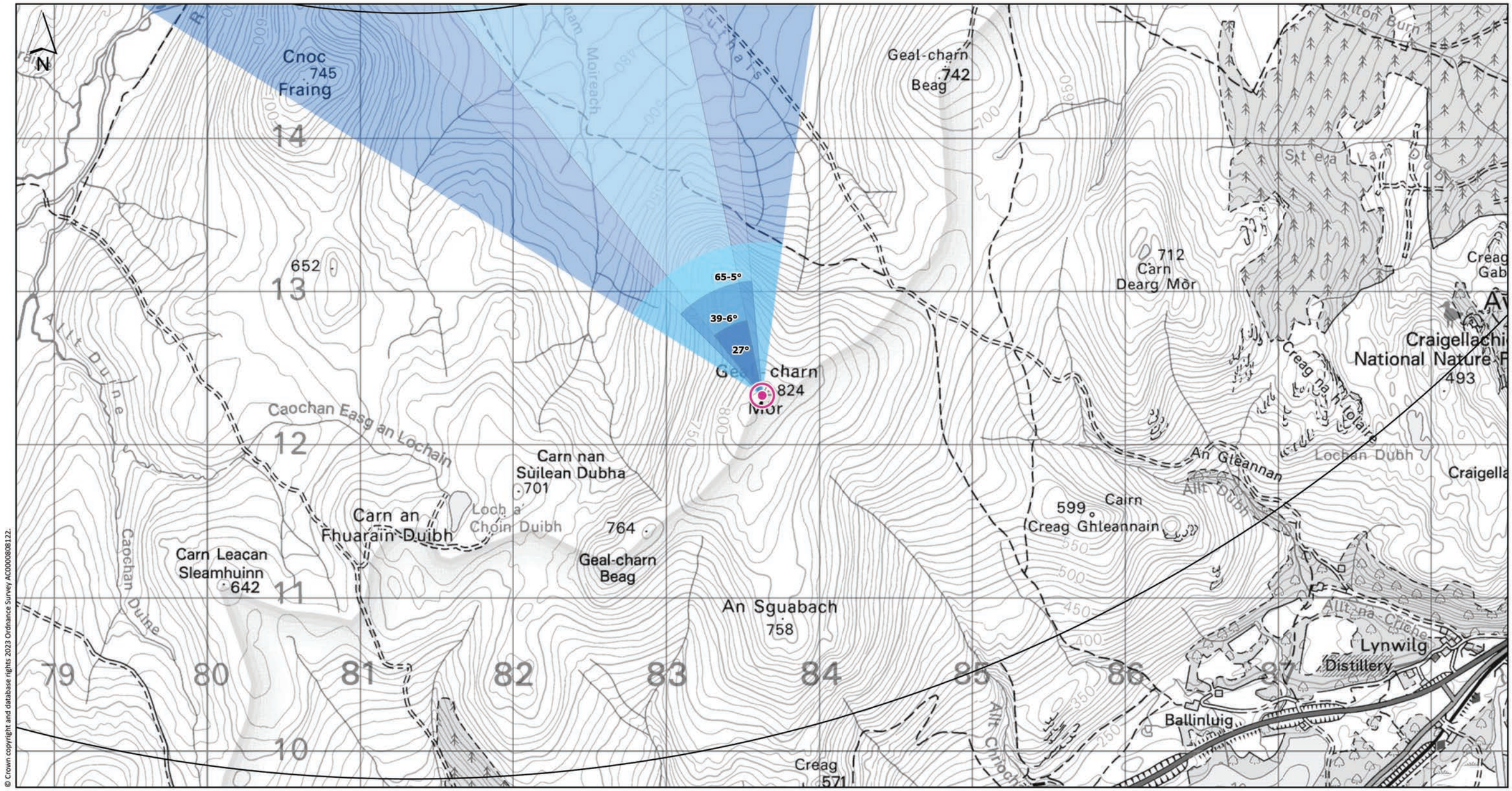

Grid Ref:283626E 812320N Distance to nearest turbine:7.84km AOD:692m

The viewpoint is located at the summit of Geal Charn Mor (824m AOD) in the Monadhliath Mountains.

THC Viewpoint 10: Track near Geal Charn Mor Figure: 5.51
Clune Wind Farm

Extent of 50mm single frame image



Viewpoint 10: Track near Geal Charn Mor Distance to nearest turbine: 7.84km Camera: Canon EOS 6D Mark II Focal length: 50mm vertical (27º) x 28mm horizontal (65.5º) Camera height: 1.5m Date: 06.09.2024 Time: 14:10

The images contained on this page and the following two pages are not representative of scale and distance from the actual Viewpoint and show the wind farm development in its wider landscape context only.

Reproduced from Ordnance Survey digital data © Crown copyright and database rights 2025. All rights reserved. Licence number AC0000808122



Viewpoint 10: Existing view

Viewpoint 10: Proposed Wireline

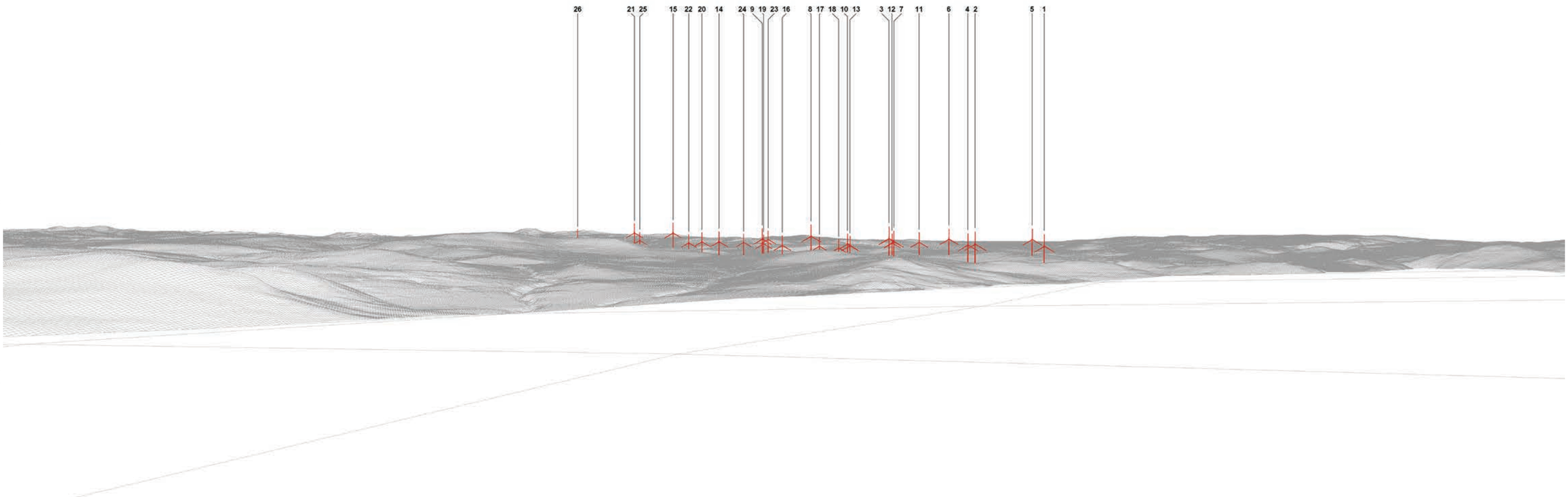

Reproduced from Ordnance Survey digital data © Crown copyright and database rights 2025. All rights reserved. Licence number AC0000808122

Viewpoint 10: Existing view

Viewpoint 10: Cumulative Wireline. Application turbines in red, operational / under construction in blue, consented in purple and application in orange.

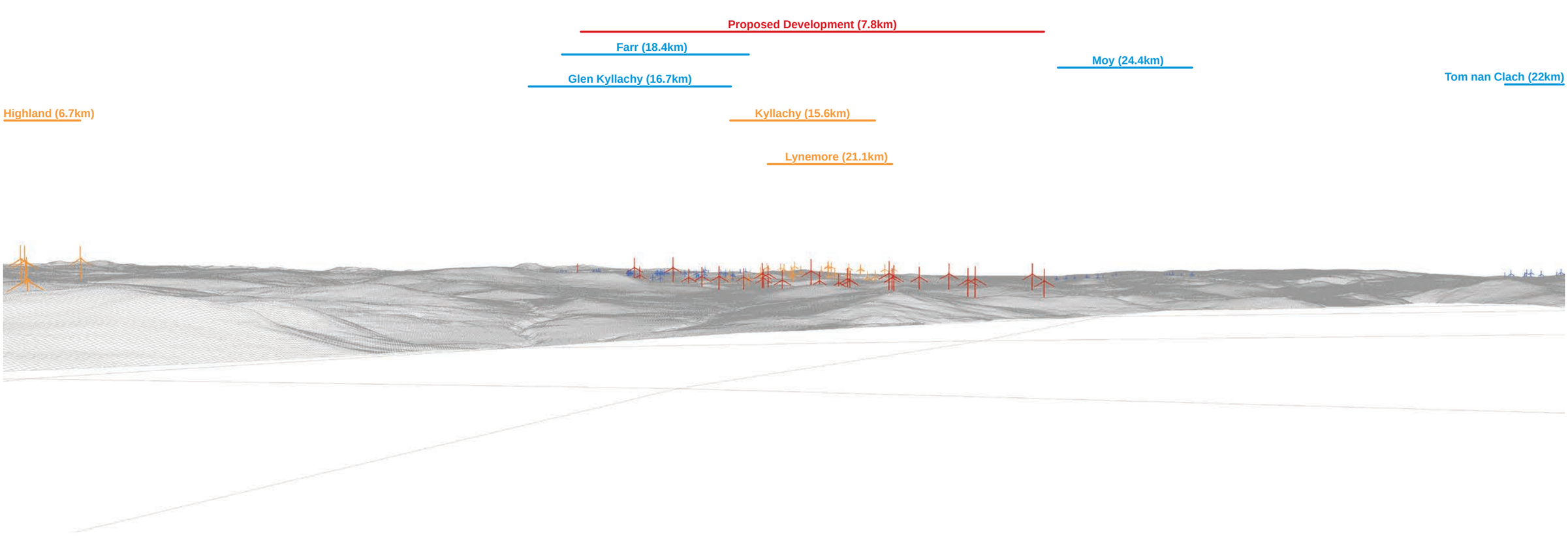

Reproduced from Ordnance Survey digital data © Crown copyright and database rights 2025. All rights reserved. Licence number AC0000808122



Reproduced from Ordnance Survey digital data © Crown copyright and database rights 2025. All rights reserved. Licence number AC0000808122

Viewpoint 10: Track near Geal Charn Mor

Distance to nearest turbine: 7.84km Camera: Canon EOS 6D Mark II Focal length: 50mm Camera height: 1.5m Date: 06.09.2024 Time: 14:10

When viewed at a comfortable arm's length (approx. 500mm), this printed image is representative of our detailed central vision, but is not representative of scale and distance.