

OS reference:	300459 E 825003 N	**Horizontal field of view:**	53.5° (planar projection)	**Camera:**	Canon EOS 6D Mark II	Reproduced from Ordnance Survey digital data © Crown copyright and database rights 2025. All rights reserved. Licence number AC0000808122.	**Figure: 5.37.e**
Eye level:	219.83 m AOD	**Principal distance**	812.5 mm	**Lens:**	EF50mm f/1.4 USM		**Viewpoint 21: A95 (near Dulnain Bridge)**
Direction of view:	259°	**Paper size:**	841 x 297 mm (half A1)	**Camera height:**	1.5 m AGL		
Nearest turbine:	19.4 km	**Correct printed image size:**	820 x 260 mm	**Date and time:**	20/06/2024, 08:35:59		

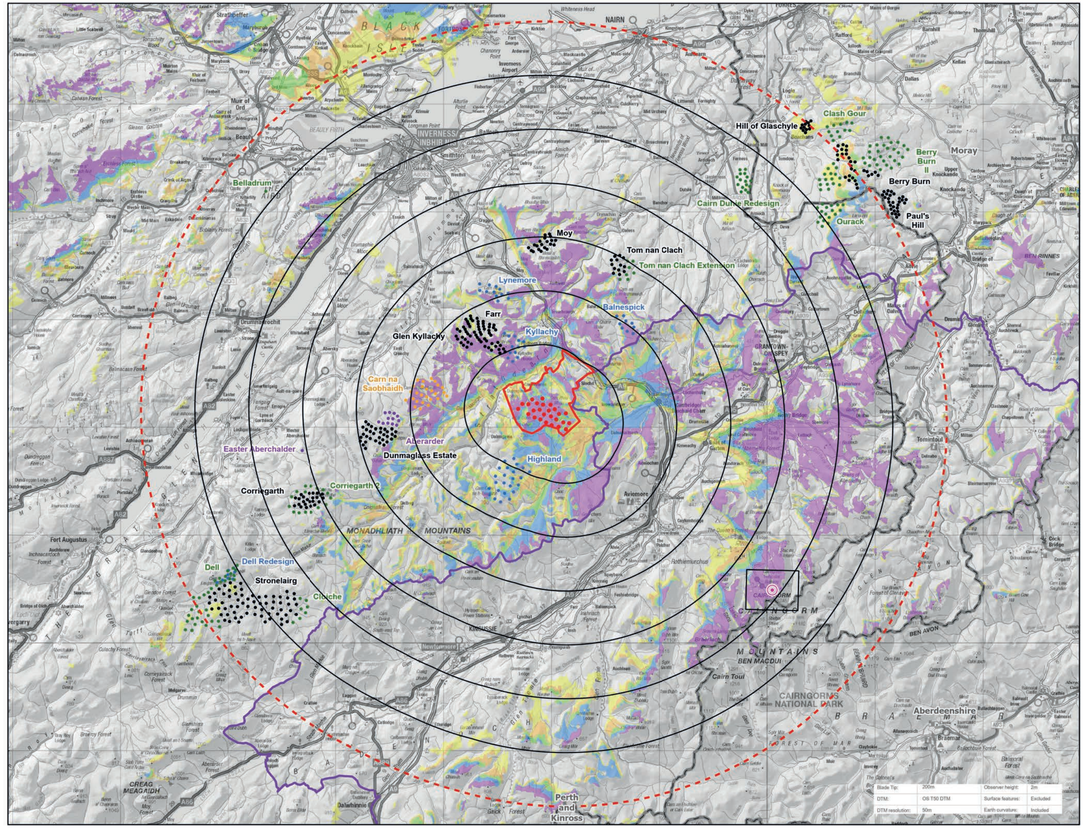



CLUNE WIND FARM AI REPORT

FIGURE 5.38 Viewpoint Plan VP22: Cairn Gorm Mountain Railway Cafe

LVIA

Reproduced from Ordnance Survey digital data © Crown copyright and database rights 2026. All rights reserved. License number AC0000808122. Contains public sector information licensed under the Open Government Licence v3.0. Earthstar Geographics

- Proposed Turbine Location
- Site Boundary
- 5km Radii
- 35km Study Area
- Viewpoint

Cumulative Wind Turbines

Status

- Operational
- Under Construction
- Consented
- Appeal / Application
- Scoping
- Cairngorms National Park
- Council Boundary
- Photomontage and Wireline (53.5° HFOV)
- Panorama with Wireline (90° HFOV)

Number of Blade Tips Theoretically Visible

- 1 - 5
- 6 - 10
- 11 - 16
- 17 - 23
- 24 - 26

LAYOUT DWG.: TBC

LAYOUT NO.: PSCOCLU041

DRAWING NUMBER: 405.064807.00001.0109.1

ADDITIONAL INFORMATION REPORT 2026

THIS DRAWING IS THE PROPERTY OF RENEWABLE ENERGY SYSTEMS LTD. AND NO REPRODUCTION MAY BE MADE IN WHOLE OR IN PART WITHOUT PERMISSION





OS reference:	300479 E 804902 N	**Horizontal field of view:**	90° (cylindrical projection)	**Camera:**	Canon EOS 6D Mark II	Reproduced from Ordnance Survey digital data © Crown copyright and database rights 2025. All rights reserved. Licence number AC0000808122.	**Figure: 5.38.b**
Eye level:	1085.69 m AOD	**Principal distance**	522 mm	**Lens:**	EF50mm f/1.4 USM		**Viewpoint 22: Cairn Gorm Mountain Railway Cafe**
Direction of view:	218°	**Paper size:**	841 x 297 mm (half A1)	**Camera height:**	1.5 m AGL		
Nearest turbine:	24.2 km	**Correct printed image size:**	820 x 130 mm	**Date and time:**	03/10/2024, 12:24:59		



OS reference:	300479 E 804902 N	**Horizontal field of view:**	90° (cylindrical projection)	**Camera:**	Canon EOS 6D Mark II	
Eye level:	1085.69 m AOD	**Principal distance**	522 mm	**Lens:**	EF50mm f/1.4 USM	
Direction of view:	308°	**Paper size:**	841 x 297 mm (half A1)	**Camera height:**	1.5 m AGL	
Nearest turbine:	24.2 km	**Correct printed image size:**	820 x 130 mm	**Date and time:**	03/10/2024, 12:24:59	

Reproduced from Ordnance Survey digital data © Crown copyright and database rights 2025. All rights reserved. Licence number AC0000808122.

Figure: 5.38.c
Viewpoint 22: Cairn Gorm Mountain Railway Cafe





OS reference:	300479 E 804902 N	**Horizontal field of view:**	90° (cylindrical projection)	**Camera:**	Canon EOS 6D Mark II	Reproduced from Ordnance Survey digital data © Crown copyright and database rights 2025. All rights reserved. Licence number AC0000808122.	**Figure: 5.38.d**
Eye level:	1085.69 m AOD	**Principal distance**	522 mm	**Lens:**	EF50mm f/1.4 USM		**Viewpoint 22: Cairn Gorm Mountain Railway Cafe**
Direction of view:	38°	**Paper size:**	841 x 297 mm (half A1)	**Camera height:**	1.5 m AGL		
Nearest turbine:	24.2 km	**Correct printed image size:**	820 x 130 mm	**Date and time:**	03/10/2024, 12:24:59		





OS reference:	300479 E 804902 N	**Horizontal field of view:**	90° (cylindrical projection)	**Camera:**	Canon EOS 6D Mark II	Reproduced from Ordnance Survey digital data © Crown copyright and database rights 2025. All rights reserved. Licence number AC0000808122.
Eye level:	1085.69 m AOD	**Principal distance**	522 mm	**Lens:**	EF50mm f/1.4 USM	
Direction of view:	128°	**Paper size:**	841 x 297 mm (half A1)	**Camera height:**	1.5 m AGL	
Nearest turbine:	24.2 km	**Correct printed image size:**	820 x 130 mm	**Date and time:**	03/10/2024, 12:24:59	

Figure: 5.38.e
Viewpoint 22: Cairn Gorm Mountain Railway Cafe



OS reference:	300479 E 804902 N	**Horizontal field of view:**	53.5° (planar projection)	**Camera:**	Canon EOS 6D Mark II	Reproduced from Ordnance Survey digital data © Crown copyright and database rights 2025. All rights reserved. Licence number AC0000808122.	**Figure: 5.38.f**
Eye level:	1085.69 m AOD	**Principal distance**	812.5 mm	**Lens:**	EF50mm f/1.4 USM		**Viewpoint 22: Cairn Gorm Mountain Railway Cafe**
Direction of view:	308°	**Paper size:**	841 x 297 mm (half A1)	**Camera height:**	1.5 m AGL		
Nearest turbine:	24.2 km	**Correct printed image size:**	820 x 260 mm	**Date and time:**	03/10/2024, 12:24:59		



OS reference:	300479 E 804902 N	**Horizontal field of view:**	53.5° (planar projection)	**Camera:**	Canon EOS 6D Mark II		
Eye level:	1085.69 m AOD	**Principal distance**	812.5 mm	**Lens:**	EF50mm f/1.4 USM		
Direction of view:	308°	**Paper size:**	841 x 297 mm (half A1)	**Camera height:**	1.5 m AGL		
Nearest turbine:	24.2 km	**Correct printed image size:**	820 x 260 mm	**Date and time:**	03/10/2024, 12:24:59		

Reproduced from Ordnance Survey digital data © Crown copyright and database rights 2025. All rights reserved. Licence number AC0000808122.

Figure: 5.38.g
Viewpoint 22: Cairn Gorm Mountain Railway Cafe



OS reference:	300479 E 804902 N	**Horizontal field of view:**	53.5° (planar projection)	**Camera:**	Canon EOS 6D Mark II
Eye level:	1085.69 m AOD	**Principal distance**	812.5 mm	**Lens:**	EF50mm f/1.4 USM
Direction of view:	308°	**Paper size:**	841 x 297 mm (half A1)	**Camera height:**	1.5 m AGL
Nearest turbine:	24.2 km	**Correct printed image size:**	820 x 260 mm	**Date and time:**	03/10/2024, 12:24:59

Reproduced from Ordnance Survey digital data © Crown copyright and database rights 2025. All rights reserved. Licence number AC0000808122.

Figure: 5.38.h
Viewpoint 22: Cairn Gorm Mountain Railway Cafe

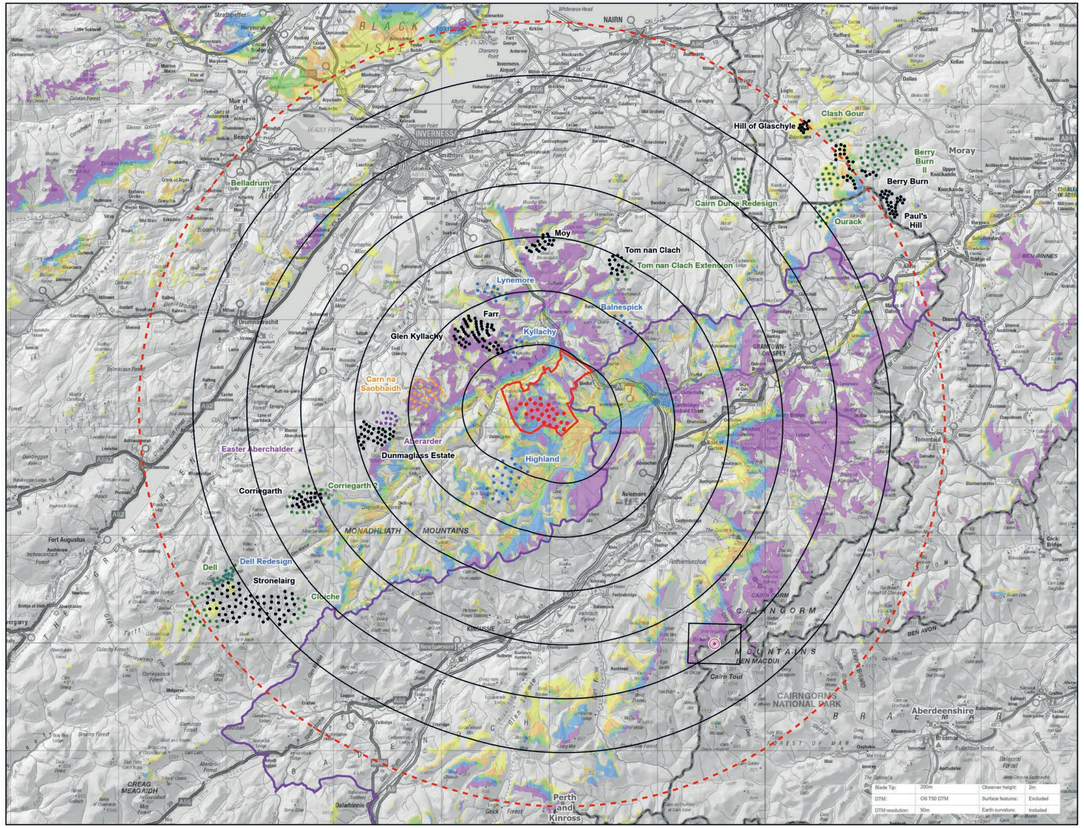



CLUNE WIND FARM AI REPORT

FIGURE 5.39 Viewpoint Plan VP23: Braeriach Summit

LVIA

Reproduced from Ordnance Survey digital data © Crown copyright and database rights 2026. All rights reserved. License number AC0000808122. Contains public sector information licensed under the Open Government Licence v3.0. Earthstar Geographics

- Proposed Turbine Location
- Site Boundary
- 5km Radii
- 35km Study Area
- Viewpoint

Cumulative Wind Turbines

Status

- Operational
- Under Construction
- Consented
- Appeal / Application
- Scoping
- Cairngorms National Park
- Council Boundary
- Photomontage and Wireline (53.5° HFOV)
- Panorama with Wireline (90° HFOV)

Number of Blade Tips Theoretically Visible

- 1 - 5
- 6 - 10
- 11 - 16
- 17 - 23
- 24 - 26

LAYOUT DWG.	LAYOUT NO.
TBC	PSCOCLU041

DRAWING NUMBER: **405.064807.00001.0109.1**

ADDITIONAL INFORMATION REPORT 2026

THIS DRAWING IS THE PROPERTY OF RENEWABLE ENERGY SYSTEMS LTD. AND NO REPRODUCTION MAY BE MADE IN WHOLE OR IN PART WITHOUT PERMISSION



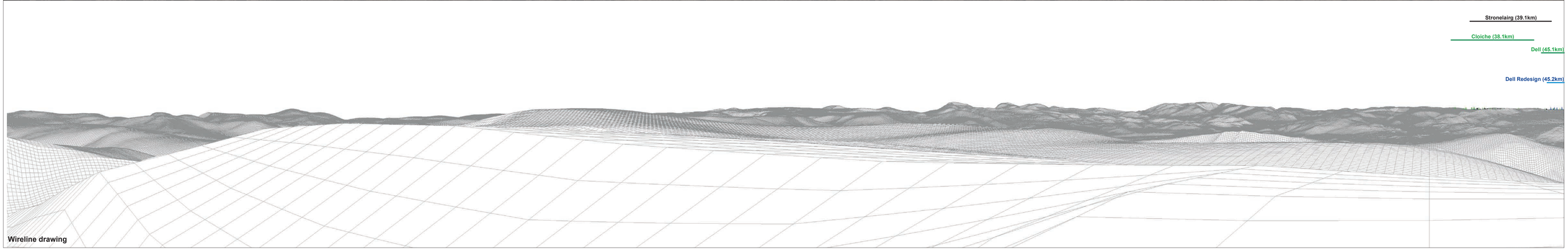

OS reference:	295314 E 799920 N	**Horizontal field of view:**	90° (cylindrical projection)	**Camera:**	NIKON Z 6_2	Reproduced from Ordnance Survey digital data © Crown copyright and database rights 2025. All rights reserved. Licence number AC0000808122.	**Figure: 5.39.b**
Eye level:	1293.21 m AOD	**Principal distance**	522 mm	**Lens:**	NIKKOR Z 50mm f/1.8 S		**Viewpoint 23: Braeriach Summit**
Direction of view:	233°	**Paper size:**	841 x 297 mm (half A1)	**Camera height:**	1.5 m AGL		
Nearest turbine:	24.3 km	**Correct printed image size:**	820 x 130 mm	**Date and time:**	29/04/2026, 10:52		