

OS reference:	299080 E 811539 N	**Horizontal field of view:**	90° (cylindrical projection)	**Camera:**	Canon EOS 6D Mark II	Reproduced from Ordnance Survey digital data © Crown copyright and database rights 2025. All rights reserved. Licence number AC0000808122.
Eye level:	810.91 m AOD	**Principal distance**	522 mm	**Lens:**	EF50mm f/1.4 USM	
Direction of view:	207°	**Paper size:**	841 x 297 mm (half A1)	**Camera height:**	1.5 m AGL	
Nearest turbine:	19.5 km	**Correct printed image size:**	820 x 130 mm	**Date and time:**	12/11/2024, 14:33:07	

Figure: 5.33.b
Viewpoint 17a: Meall a' Bhauchaille



OS reference:	299080 E 811539 N	**Horizontal field of view:**	90° (cylindrical projection)	**Camera:**	Canon EOS 6D Mark II		
Eye level:	810.91 m AOD	**Principal distance**	522 mm	**Lens:**	EF50mm f/1.4 USM		
Direction of view:	297°	**Paper size:**	841 x 297 mm (half A1)	**Camera height:**	1.5 m AGL		
Nearest turbine:	19.5 km	**Correct printed image size:**	820 x 130 mm	**Date and time:**	12/11/2024, 14:33:07		

Reproduced from Ordnance Survey digital data © Crown copyright and database rights 2025. All rights reserved. Licence number AC0000808122.

Figure: 5.33.c
Viewpoint 17a: Meall a' Bhauchaille





OS reference:	299080 E 811539 N	**Horizontal field of view:**	90° (cylindrical projection)	**Camera:**	Canon EOS 6D Mark II	Reproduced from Ordnance Survey digital data © Crown copyright and database rights 2025. All rights reserved. Licence number AC0000808122.
Eye level:	810.91 m AOD	**Principal distance**	522 mm	**Lens:**	EF50mm f/1.4 USM	
Direction of view:	27°	**Paper size:**	841 x 297 mm (half A1)	**Camera height:**	1.5 m AGL	
Nearest turbine:	19.5 km	**Correct printed image size:**	820 x 130 mm	**Date and time:**	12/11/2024, 14:33:07	

Figure: 5.33.d
Viewpoint 17a: Meall a' Bhauchaille





OS reference:	299080 E 811539 N	**Horizontal field of view:**	90° (cylindrical projection)	**Camera:**	Canon EOS 6D Mark II	
Eye level:	810.91 m AOD	**Principal distance**	522 mm	**Lens:**	EF50mm f/1.4 USM	
Direction of view:	117°	**Paper size:**	841 x 297 mm (half A1)	**Camera height:**	1.5 m AGL	
Nearest turbine:	19.5 km	**Correct printed image size:**	820 x 130 mm	**Date and time:**	12/11/2024, 14:33:07	

Reproduced from Ordnance Survey digital data © Crown copyright and database rights 2025. All rights reserved. Licence number AC0000808122.

Figure: 5.33.e
Viewpoint 17a: Meall a' Bhauchaille



OS reference:	299080 E 811539 N	**Horizontal field of view:**	53.5° (planar projection)	**Camera:**	Canon EOS 6D Mark II	Reproduced from Ordnance Survey digital data © Crown copyright and database rights 2025. All rights reserved. Licence number AC0000808122.	**Figure: 5.33.f**
Eye level:	810.91 m AOD	**Principal distance**	812.5 mm	**Lens:**	EF50mm f/1.4 USM		**Viewpoint 17a: Meall a' Bhauchaille**
Direction of view:	297°	**Paper size:**	841 x 297 mm (half A1)	**Camera height:**	1.5 m AGL		
Nearest turbine:	19.5 km	**Correct printed image size:**	820 x 260 mm	**Date and time:**	12/11/2024, 14:33:07		



OS reference:	299080 E 811539 N	**Horizontal field of view:**	53.5° (planar projection)	**Camera:**	Canon EOS 6D Mark II	Reproduced from Ordnance Survey digital data © Crown copyright and database rights 2025. All rights reserved. Licence number AC0000808122.	**Figure: 5.33.g**
Eye level:	810.91 m AOD	**Principal distance**	812.5 mm	**Lens:**	EF50mm f/1.4 USM		**Viewpoint 17a: Meall a' Bhauchaille**
Direction of view:	297°	**Paper size:**	841 x 297 mm (half A1)	**Camera height:**	1.5 m AGL		
Nearest turbine:	19.5 km	**Correct printed image size:**	820 x 260 mm	**Date and time:**	12/11/2024, 14:33:07		



OS reference:	299080 E 811539 N	**Horizontal field of view:**	53.5° (planar projection)	**Camera:**	Canon EOS 6D Mark II	Reproduced from Ordnance Survey digital data © Crown copyright and database rights 2025. All rights reserved. Licence number AC0000808122.
Eye level:	810.91 m AOD	**Principal distance**	812.5 mm	**Lens:**	EF50mm f/1.4 USM	
Direction of view:	297°	**Paper size:**	841 x 297 mm (half A1)	**Camera height:**	1.5 m AGL	
Nearest turbine:	19.5 km	**Correct printed image size:**	820 x 260 mm	**Date and time:**	12/11/2024, 14:33:07	

Figure: 5.33.h
Viewpoint 17a: Meall a' Bhauchaille

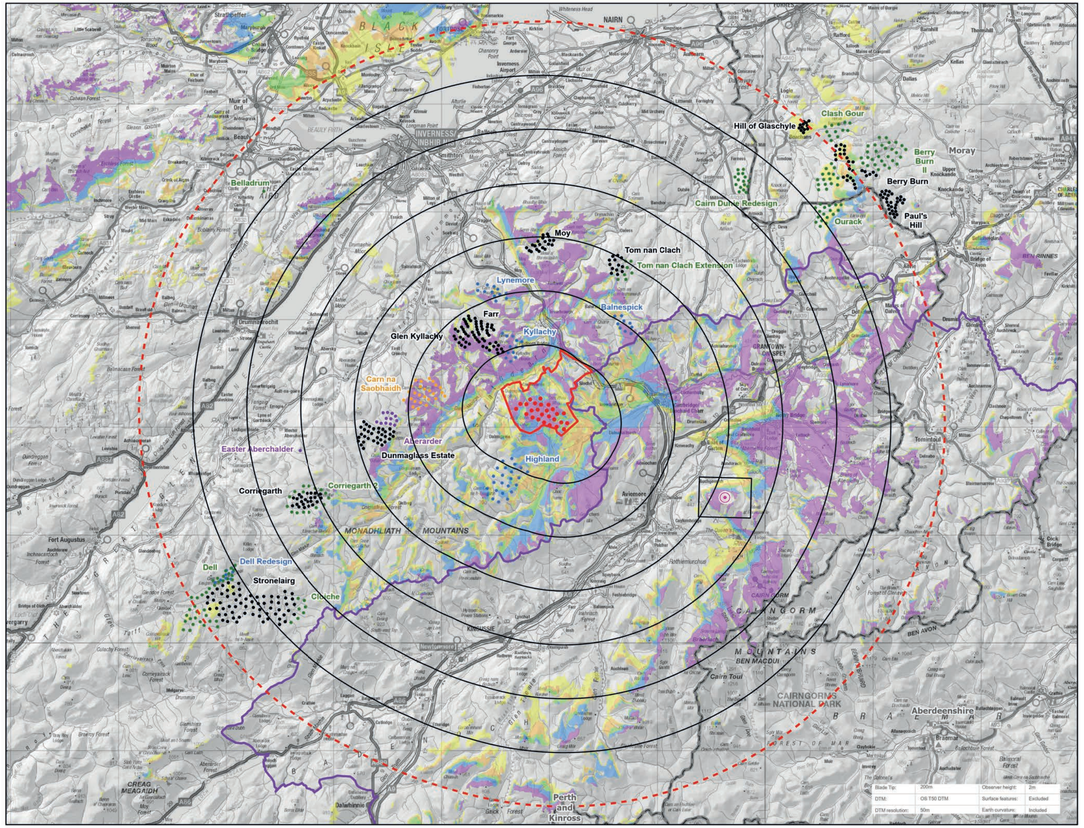

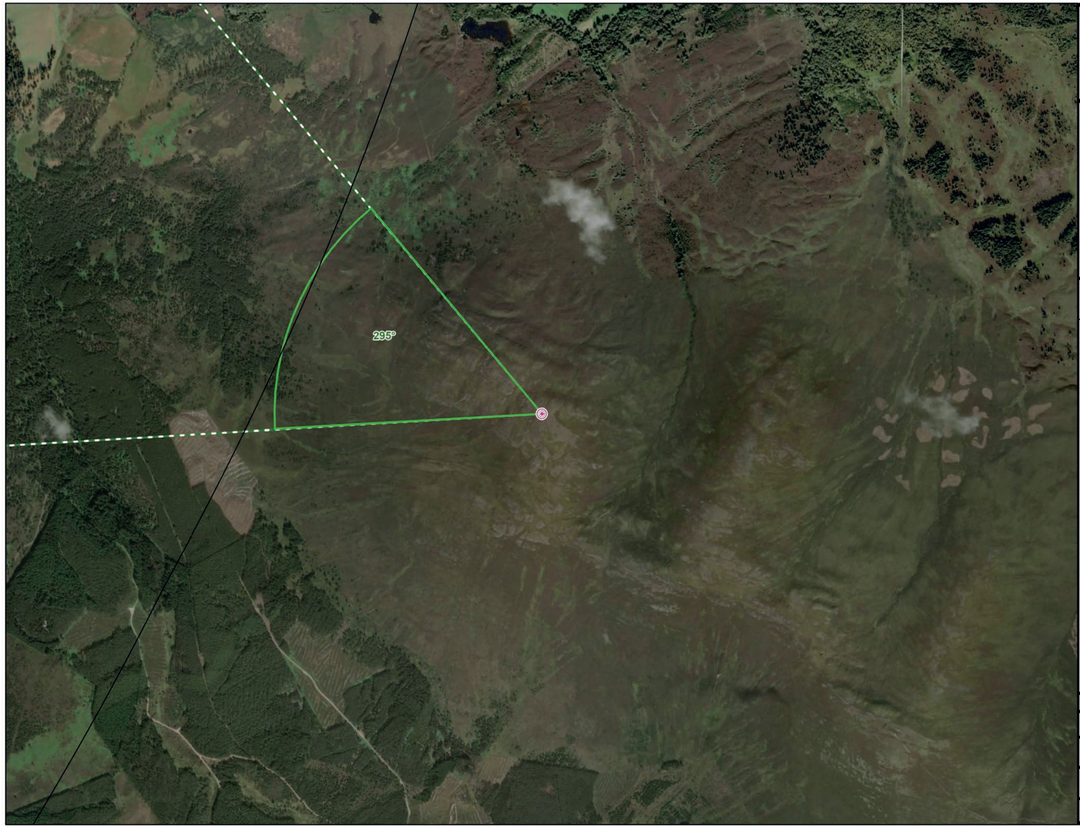

CLUNE WIND FARM AI REPORT

FIGURE 5.33b Viewpoint Plan VP17b: Craiggowrie

LVIA

Reproduced from Ordnance Survey digital data © Crown copyright and database rights 2026. All rights reserved. License number AC0000808122. Contains public sector information licensed under the Open Government Licence v3.0. Earthstar Geographics

- Proposed Turbine Location
- Site Boundary
- 5km Radii
- 35km Study Area
- Viewpoint

Cumulative Wind Turbines

Status

- Operational
- Under Construction
- Consented
- Appeal / Application
- Scoping
- Cairngorms National Park
- Council Boundary
- Photomontage and Wireline (53.5° HFOV)
- Panorama with Wireline (90° HFOV)

Number of Blade Tips Theoretically Visible

- 1 - 5
- 6 - 10
- 11 - 16
- 17 - 23
- 24 - 26

LAYOUT DWG.	N LAYOUT NO.
TBC	PSCOCLU041

DRAWING NUMBER: 405.064807.00001.0109.1

ADDITIONAL INFORMATION REPORT 2026

THIS DRAWING IS THE PROPERTY OF RENEWABLE ENERGY SYSTEMS LTD. AND NO REPRODUCTION MAY BE MADE IN WHOLE OR IN PART WITHOUT PERMISSION



OS reference:	296285 E 813497 N	**Horizontal field of view:**	53.5° (planar projection)	**Camera:**	Canon EOS 6D Mark II	Reproduced from Ordnance Survey digital data © Crown copyright and database rights 2025. All rights reserved. Licence number AC0000808122.	**Figure: 5.33.i**
Eye level:	684.06 m AOD	**Principal distance**	812.5 mm	**Lens:**	EF50mm f/1.4 USM		**Viewpoint 17b (Night): Craiggowrie**
Direction of view:	295°	**Paper size:**	841 x 297 mm (half A1)	**Camera height:**	1.5 m AGL		
Nearest turbine:	16.2 km	**Correct printed image size:**	820 x 260 mm	**Date and time:**	12/11/2024, 16:44:22		



OS reference:	296285 E 813497 N	**Horizontal field of view:**	53.5° (planar projection)	**Camera:**	Canon EOS 6D Mark II	Reproduced from Ordnance Survey digital data © Crown copyright and database rights 2025. All rights reserved. Licence number AC0000808122.
Eye level:	684.06 m AOD	**Principal distance**	812.5 mm	**Lens:**	EF50mm f/1.4 USM	
Direction of view:	295°	**Paper size:**	841 x 297 mm (half A1)	**Camera height:**	1.5 m AGL	
Nearest turbine:	16.2 km	**Correct printed image size:**	820 x 260 mm	**Date and time:**	12/11/2024, 16:44:22	

Figure: 5.33.j
Viewpoint 17b (Night): Craiggowrie



OS reference:	296285 E 813497 N	**Horizontal field of view:**	53.5° (planar projection)	**Camera:**	Canon EOS 6D Mark II	Reproduced from Ordnance Survey digital data © Crown copyright and database rights 2025. All rights reserved. Licence number AC0000808122.	**Figure: 5.33.k**
Eye level:	684.06 m AOD	**Principal distance**	812.5 mm	**Lens:**	EF50mm f/1.4 USM		**Viewpoint 17b (Night): Craiggowrie**
Direction of view:	295°	**Paper size:**	841 x 297 mm (half A1)	**Camera height:**	1.5 m AGL		
Nearest turbine:	16.2 km	**Correct printed image size:**	820 x 260 mm	**Date and time:**	12/11/2024, 16:44:22		

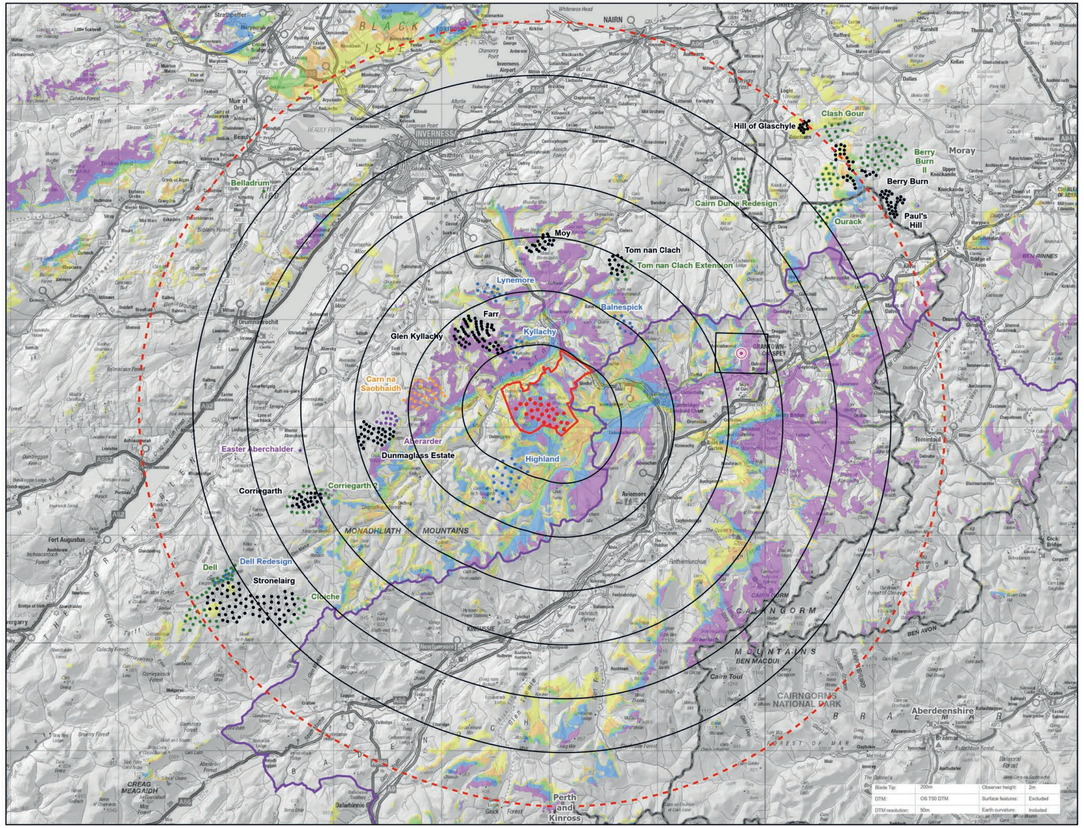



CLUNE WIND FARM AI REPORT

FIGURE 5.34 Viewpoint Plan VP18: Achnahannet

LVIA

Reproduced from Ordnance Survey digital data © Crown copyright and database rights 2026. All rights reserved. License number AC0000808122. Contains public sector information licensed under the Open Government Licence v3.0. Earthstar Geographics

- Proposed Turbine Location
- Site Boundary
- 5km Radii
- 35km Study Area
- Viewpoint

Cumulative Wind Turbines

Status

- Operational
- Under Construction
- Consented
- Appeal / Application
- Scoping

- Cairngorms National Park
- Council Boundary
- Photomontage and Wireline (53.5° HFOV)
- Panorama with Wireline (90° HFOV)

Number of Blade Tips Theoretically Visible

- 1 - 5
- 6 - 10
- 11 - 16
- 17 - 23
- 24 - 26

LAYOUT DWG. TBC

LAYOUT NO. PSCOCLU041

DRAWING NUMBER 405.064807.00001.0109.1

ADDITIONAL INFORMATION REPORT 2026

THIS DRAWING IS THE PROPERTY OF RENEWABLE ENERGY SYSTEMS LTD. AND NO REPRODUCTION MAY BE MADE IN WHOLE OR IN PART WITHOUT PERMISSION



OS reference:	297805 E 826861 N	**Horizontal field of view:**	90° (cylindrical projection)	**Camera:**	Canon EOS 6D Mark II		
Eye level:	267.72 m AOD	**Principal distance**	522 mm	**Lens:**	EF50mm f/1.4 USM		
Direction of view:	252°	**Paper size:**	841 x 297 mm (half A1)	**Camera height:**	1.5 m AGL		
Nearest turbine:	17.4 km	**Correct printed image size:**	820 x 130 mm	**Date and time:**	20/06/2024, 08:26:24		

Reproduced from Ordnance Survey digital data © Crown copyright and database rights 2025. All rights reserved. Licence number AC0000808122.

Figure: 5.34.b
Viewpoint 18: Achnahannet



OS reference:	297805 E 826861 N	**Horizontal field of view:**	53.5° (planar projection)	**Camera:**	Canon EOS 6D Mark II	Reproduced from Ordnance Survey digital data © Crown copyright and database rights 2025. All rights reserved. Licence number AC0000808122.	**Figure: 5.34.c**
Eye level:	267.72 m AOD	**Principal distance**	812.5 mm	**Lens:**	EF50mm f/1.4 USM		**Viewpoint 18: Achnahannet**
Direction of view:	252°	**Paper size:**	841 x 297 mm (half A1)	**Camera height:**	1.5 m AGL		
Nearest turbine:	17.4 km	**Correct printed image size:**	820 x 260 mm	**Date and time:**	20/06/2024, 08:26:24		



OS reference:	297805 E 826861 N	**Horizontal field of view:**	53.5° (planar projection)	**Camera:**	Canon EOS 6D Mark II	
Eye level:	267.72 m AOD	**Principal distance**	812.5 mm	**Lens:**	EF50mm f/1.4 USM	
Direction of view:	252°	**Paper size:**	841 x 297 mm (half A1)	**Camera height:**	1.5 m AGL	
Nearest turbine:	17.4 km	**Correct printed image size:**	820 x 260 mm	**Date and time:**	20/06/2024, 08:26:24	

Reproduced from Ordnance Survey digital data © Crown copyright and database rights 2025. All rights reserved. Licence number AC0000808122.

Figure: 5.34.d
Viewpoint 18: Achnahannet