

OS reference:	280340 E 828391 N	**Horizontal field of view:**	53.5° (planar projection)	**Camera:**	Canon EOS 6D Mark II	Reproduced from Ordnance Survey digital data © Crown copyright and database rights 2025. All rights reserved. Licence number AC0000808122.	**Figure: 5.23.h**
Eye level:	305.66 m AOD	**Principal distance**	812.5 mm	**Lens:**	EF50mm f/1.4 USM		**Viewpoint 7b (Night): Tomatin**
Direction of view:	189°	**Paper size:**	841 x 297 mm (half A1)	**Camera height:**	1.5 m AGL		
Nearest turbine:	5.9 km	**Correct printed image size:**	820 x 260 mm	**Date and time:**	03/10/2024, 06:55:42		



OS reference:	280340 E 828391 N	**Horizontal field of view:**	53.5° (planar projection)	**Camera:**	Canon EOS 6D Mark II	Reproduced from Ordnance Survey digital data © Crown copyright and database rights 2025. All rights reserved. Licence number AC0000808122.
Eye level:	305.66 m AOD	**Principal distance**	812.5 mm	**Lens:**	EF50mm f/1.4 USM	
Direction of view:	189°	**Paper size:**	841 x 297 mm (half A1)	**Camera height:**	1.5 m AGL	
Nearest turbine:	5.9 km	**Correct printed image size:**	820 x 260 mm	**Date and time:**	03/10/2024, 06:55:42	

Figure: 5.23.i
Viewpoint 7b (Night): Tomatin



OS reference:	280340 E 828391 N	**Horizontal field of view:**	53.5° (planar projection)	**Camera:**	Canon EOS 6D Mark II	Reproduced from Ordnance Survey digital data © Crown copyright and database rights 2025. All rights reserved. Licence number AC0000808122.
Eye level:	305.66 m AOD	**Principal distance**	812.5 mm	**Lens:**	EF50mm f/1.4 USM	
Direction of view:	189°	**Paper size:**	841 x 297 mm (half A1)	**Camera height:**	1.5 m AGL	
Nearest turbine:	5.9 km	**Correct printed image size:**	820 x 260 mm	**Date and time:**	03/10/2024, 06:55:42	

Figure: 5.23.j
Viewpoint 7b (Night): Tomatin

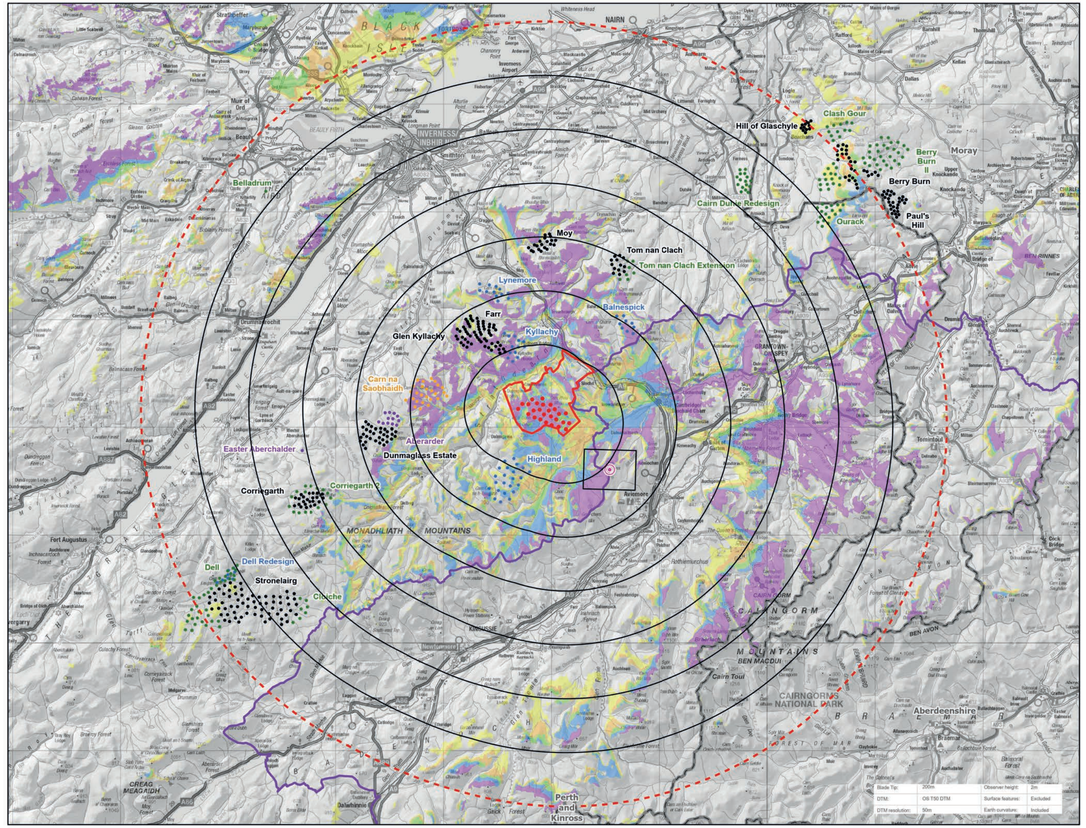
NAIRN
Hill of Glaschyle
Clash Gour
Berry Burn II
Berry Burn
Moray
Paul's Hill
Ourack
Cairn Duhie Redesign
Belladrum
Moy
Tom nan Clach
Tom nan Clach Extension
Lynemore
Balnespick
Farr
Kyllachy
Glen Kyllachy
Carn na Saobhaidh
Aberarder
Dunmaglass Estate
Highland
Easter Aberchalder
Corriegarth
Corriegarth 2
Fort Augustus
Dell
Dell Redesign
Stronelairg
Glenchoe
MONADHLIATH MOUNTAINS
CAIRNGORMS NATIONAL PARK
MOUNTAINS
BEN MACDUI
Cairn Toul
Aberdeenshire
Perth and Kinross
CREAG MEAGAIDH
Dalwhinnie
Kingussie
Aviemore
Inverness
Nairn
Forres
Elgin
Grantown-on-Spey
Tomintoul
Ballindalloch
Dufftown
Keith
Huntly
Inverurie
Ellon
Peterhead
Fraserburgh
Banff
Buckie
Portsoy
Turriff
Oldmeldrum
Blackdog
Newburgh
Mintlaw
Strichen
Tarves
Methlick
Fyvie
Auchnagatt
Rothienorman
Insch
Kemnay
Kintore
Westhill
Dyce
Aberdeen
Stonehaven
Laurencekirk
Brechin
Montrose
Arbroath
Carnoustie
Dundee
Forfar
Kirriemuir
Blairgowrie
Pitlochry
Aberfeldy
Crieff
Auchterarder
Perth
Kinross
Milnathort
Glenrothes
Kirkcaldy
Dunfermline
Rosyth
Inverkeithing
Cupar
Leuchars
St Andrews
Anstruther
Pittenweem
Crail
Elie
Leven
Methil
Lochgelly
Cowdenbeath
Dunfermline
Rosyth
Inverkeithing
Queensferry
Edinburgh
Musselburgh
Dunbar
North Berwick
Haddington
Tranent
Prestonpans
Cockenzie
Port Seton
Longniddry
Gullane
Dirleton
Aberlady
Gullane
Muirfield
Luffness
Drem
Athelstaneford
Garvald
Stenton
Gifford
Humbie
Pencaitland
Ormiston
Winton
Pencaitland
Tranent
Elphinstone
Macmerry
Gladsmuir
Longniddry
Port Seton
Cockenzie
Prestonpans
Musselburgh
Portobello
Leith
Edinburgh
Queensferry
Dalmeny
South Queensferry
Cramond
Barnton
Corstorphine
Ratho
Kirkliston
Newbridge
Uphall
Broxburn
Winchburgh
Linlithgow
Bathgate
Whitburn
Blackburn
Armadale
Bathgate
Livingston
Mid Calder
West Calder
Harthill
Shotts
Cleland
Motherwell
Wishaw
Coatbridge
Airdrie
Bellshill
Uddingston
Hamilton
East Kilbride
Strathaven
Lesmahagow
Douglas
Abington
Biggar
Carnwath
Carstairs
Lanark
Carluke
Forth
Crossford
Kirkfieldbank
Braidwood
Law
Carluke
Wishaw
Motherwell
Bellshill
Coatbridge
Airdrie
Cumbernauld
Kilsyth
Banknock
Denny
Dunipace
Larbert
Falkirk
Grangemouth
Bo'ness
Blackness
Carriden
Kinneil
Bo'ness
Grangemouth
Falkirk
Larbert
Stenhousemuir
Carron
Polmont
Maddiston
Brightons





OS reference:	285385 E 816079 N	**Horizontal field of view:**	90° (cylindrical projection)	**Camera:**	Canon EOS 6D Mark II
Eye level:	677.11 m AOD	**Principal distance**	522 mm	**Lens:**	EF50mm f/1.4 USM
Direction of view:	223°	**Paper size:**	841 x 297 mm (half A1)	**Camera height:**	1.5 m AGL
Nearest turbine:	5.5 km	**Correct printed image size:**	820 x 130 mm	**Date and time:**	06/09/2024, 12:53:16

Reproduced from Ordnance Survey digital data © Crown copyright and database rights 2025. All rights reserved. Licence number AC0000808122.

Figure: 5.24.b
Viewpoint 8: Carn Sleamhuinn

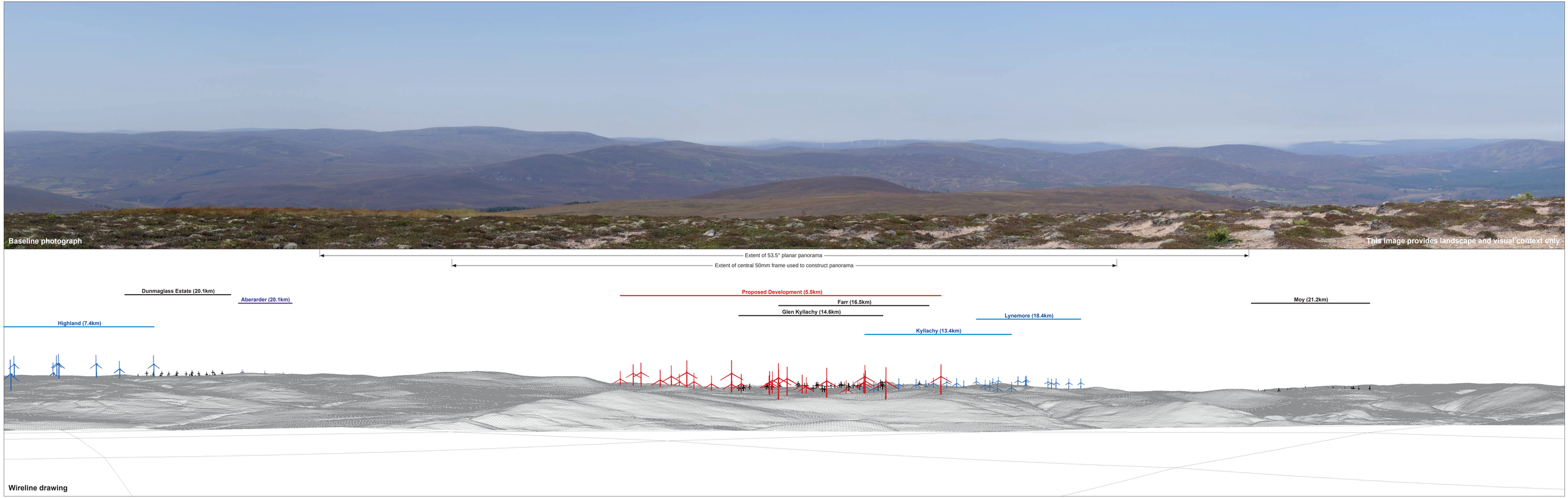

OS reference:	285385 E 816079 N	**Horizontal field of view:**	90° (cylindrical projection)	**Camera:**	Canon EOS 6D Mark II	
Eye level:	677.11 m AOD	**Principal distance**	522 mm	**Lens:**	EF50mm f/1.4 USM	
Direction of view:	313°	**Paper size:**	841 x 297 mm (half A1)	**Camera height:**	1.5 m AGL	
Nearest turbine:	5.5 km	**Correct printed image size:**	820 x 130 mm	**Date and time:**	06/09/2024, 12:53:16	

Reproduced from Ordnance Survey digital data © Crown copyright and database rights 2025. All rights reserved. Licence number AC0000808122.

Figure: 5.24.c
Viewpoint 8: Carn Sleamhuinn



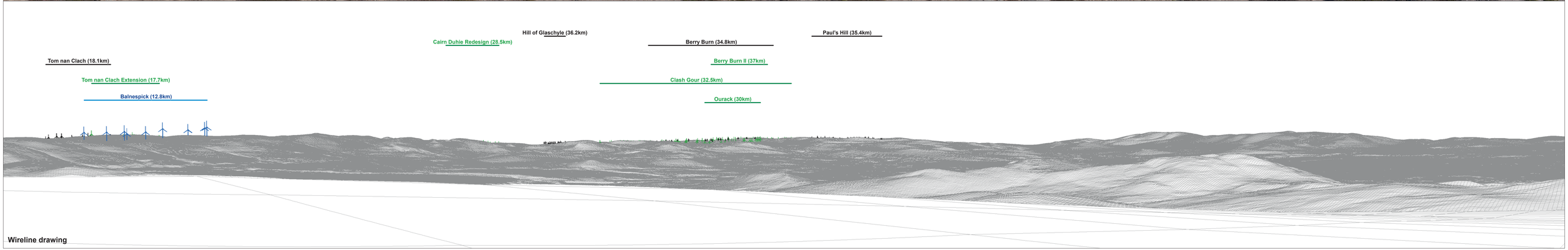

OS reference:	285385 E 816079 N	**Horizontal field of view:**	90° (cylindrical projection)	**Camera:**	Canon EOS 6D Mark II	Reproduced from Ordnance Survey digital data © Crown copyright and database rights 2025. All rights reserved. Licence number AC0000808122.	**Figure: 5.24.d**
Eye level:	677.11 m AOD	**Principal distance**	522 mm	**Lens:**	EF50mm f/1.4 USM		**Viewpoint 8: Carn Sleamhuinn**
Direction of view:	43°	**Paper size:**	841 x 297 mm (half A1)	**Camera height:**	1.5 m AGL		
Nearest turbine:	5.5 km	**Correct printed image size:**	820 x 130 mm	**Date and time:**	06/09/2024, 12:53:16		





OS reference:	285385 E 816079 N	**Horizontal field of view:**	90° (cylindrical projection)	**Camera:**	Canon EOS 6D Mark II	Reproduced from Ordnance Survey digital data © Crown copyright and database rights 2025. All rights reserved. Licence number AC0000808122.
Eye level:	677.11 m AOD	**Principal distance**	522 mm	**Lens:**	EF50mm f/1.4 USM	
Direction of view:	133°	**Paper size:**	841 x 297 mm (half A1)	**Camera height:**	1.5 m AGL	
Nearest turbine:	5.5 km	**Correct printed image size:**	820 x 130 mm	**Date and time:**	06/09/2024, 12:53:16	

Figure: 5.24.e
Viewpoint 8: Carn Sleamhuinn



Wireline drawing

View flat at a comfortable arm's length

OS reference:	285385 E 816079 N	**Horizontal field of view:**	53.5° (planar projection)	**Camera:**	Canon EOS 6D Mark II
Eye level:	677.11 m AOD	**Principal distance**	812.5 mm	**Lens:**	EF50mm f/1.4 USM
Direction of view:	313°	**Paper size:**	841 x 297 mm (half A1)	**Camera height:**	1.5 m AGL
Nearest turbine:	5.5 km	**Correct printed image size:**	820 x 260 mm	**Date and time:**	06/09/2024, 12:53:16

Reproduced from Ordnance Survey digital data © Crown copyright and database rights 2025. All rights reserved. Licence number AC0000808122.

Figure: 5.24.f
Viewpoint 8: Carn Sleamhuinn



OS reference:	285385 E 816079 N	**Horizontal field of view:**	53.5° (planar projection)	**Camera:**	Canon EOS 6D Mark II
Eye level:	677.11 m AOD	**Principal distance**	812.5 mm	**Lens:**	EF50mm f/1.4 USM
Direction of view:	313°	**Paper size:**	841 x 297 mm (half A1)	**Camera height:**	1.5 m AGL
Nearest turbine:	5.5 km	**Correct printed image size:**	820 x 260 mm	**Date and time:**	06/09/2024, 12:53:16

Reproduced from Ordnance Survey digital data © Crown copyright and database rights 2025. All rights reserved. Licence number AC0000808122.

Figure: 5.24.g
Viewpoint 8: Carn Sleamhuinn



OS reference:	285385 E 816079 N	**Horizontal field of view:**	53.5° (planar projection)	**Camera:**	Canon EOS 6D Mark II	Reproduced from Ordnance Survey digital data © Crown copyright and database rights 2025. All rights reserved. Licence number AC0000808122.	**Figure: 5.24.h**
Eye level:	677.11 m AOD	**Principal distance**	812.5 mm	**Lens:**	EF50mm f/1.4 USM		**Viewpoint 8: Carn Sleamhuinn**
Direction of view:	313°	**Paper size:**	841 x 297 mm (half A1)	**Camera height:**	1.5 m AGL		
Nearest turbine:	5.5 km	**Correct printed image size:**	820 x 260 mm	**Date and time:**	06/09/2024, 12:53:16		