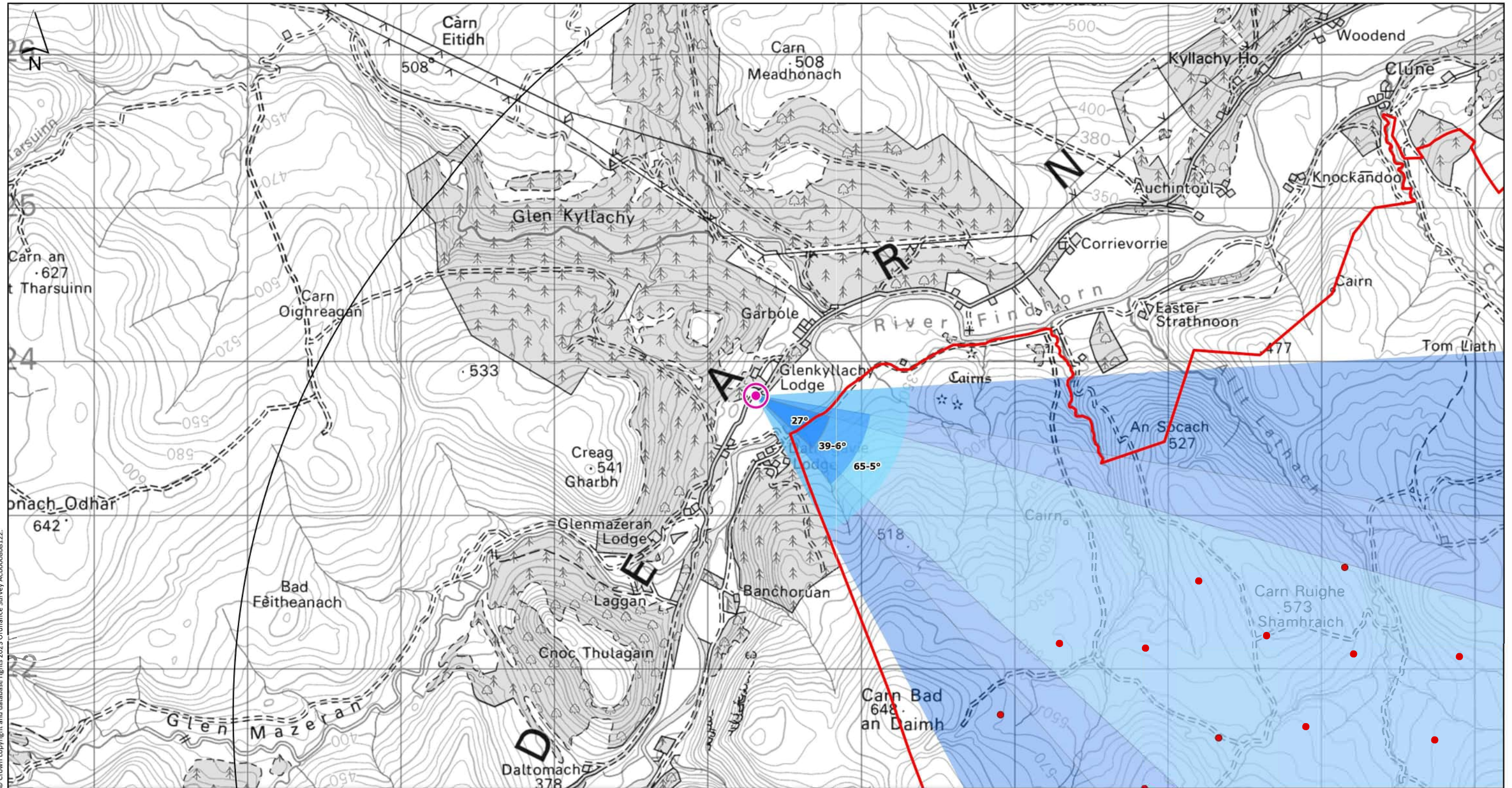


VIEWPOINT 1: C1121 Road (near Glenkyllachy Lodge)



Grid Ref:275314E 823776N

Distance to nearest turbine:2.551km

AOD:344m

The viewpoint is located on the C1121 road next to a field entrance, approximately 100m south of Glenkyllachy Lodge.

THC Viewpoint 1: C1121 Road (near Glenkyllachy Lodge)

Figure 5.42

Clune Wind Farm

Extent of 50mm single frame image



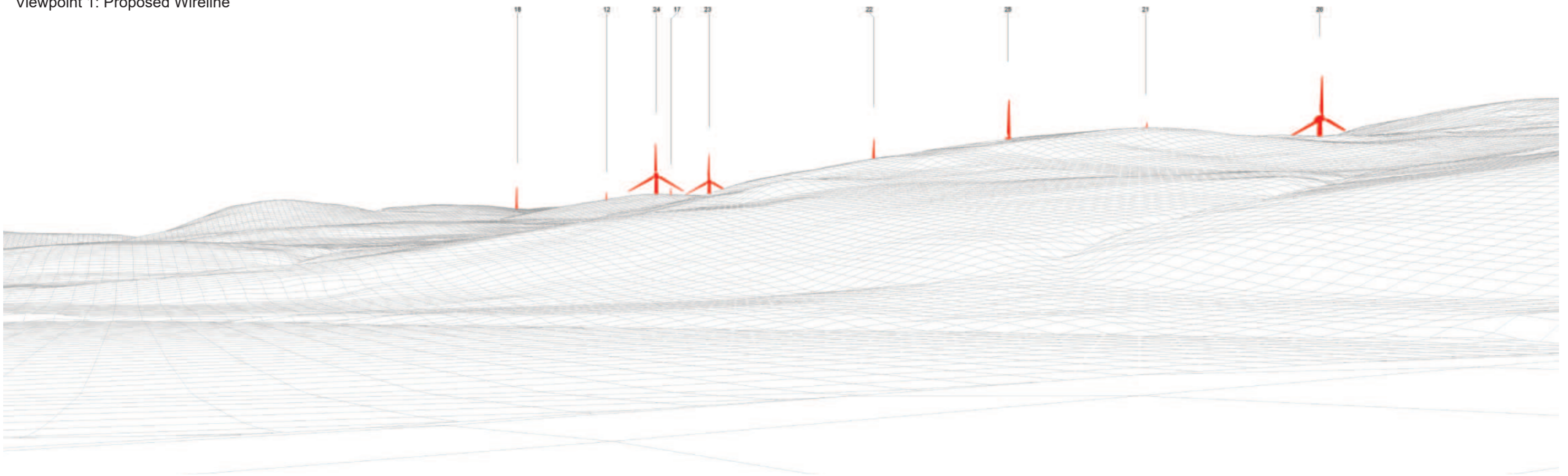
Viewpoint 1: C1121 Road (near Glenkylachy Lodge) Distance to nearest turbine: 2.55km Camera: Canon EOS 6D Mark II Focal length: 50mm vertical (27°) x 28mm horizontal (65.5°) Camera height: 1.5m Date: 20.06.2024 Time: 14:03

The images contained on this page and the following two pages are not representative of scale and distance from the actual Viewpoint and show the wind farm development in its wider landscape context only.



Viewpoint 1: Existing view

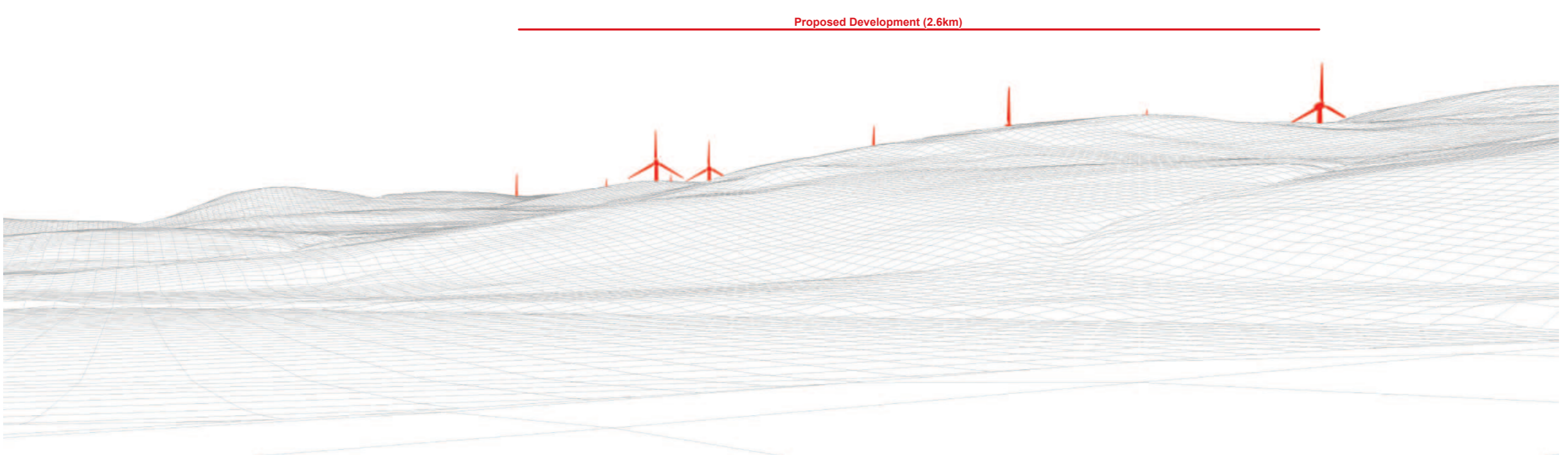
Viewpoint 1: Proposed Wireline





Viewpoint 1: Existing view

Viewpoint 1: Cumulative Wireline. Application turbines in red, operational / under construction in blue, consented in purple and application in orange.





Reproduced from Ordnance Survey digital data © Crown copyright and database rights 2025. All rights reserved. Licence number AC0000808122

Viewpoint 1: C1121 Road (near Glenkyllachy Lodge)

Distance to nearest turbine: 2.55km

Camera: Canon EOS 6D Mark II

Focal length: 50mm

Camera height: 1.5m

Date: 20.06.2024

Time: 14:03

When viewed at a comfortable arm's length (approx. 500mm), this printed image is representative of our detailed central vision, but is not representative of scale and distance.



Reproduced from Ordnance Survey digital data © Crown copyright and database rights 2025. All rights reserved. Licence number AC0000808122

Viewpoint 1: C1121 Road (near Glenkyllachy Lodge)

Distance to nearest turbine: 2.55km

Camera: Canon EOS 6D Mark II

Focal length: 75mm

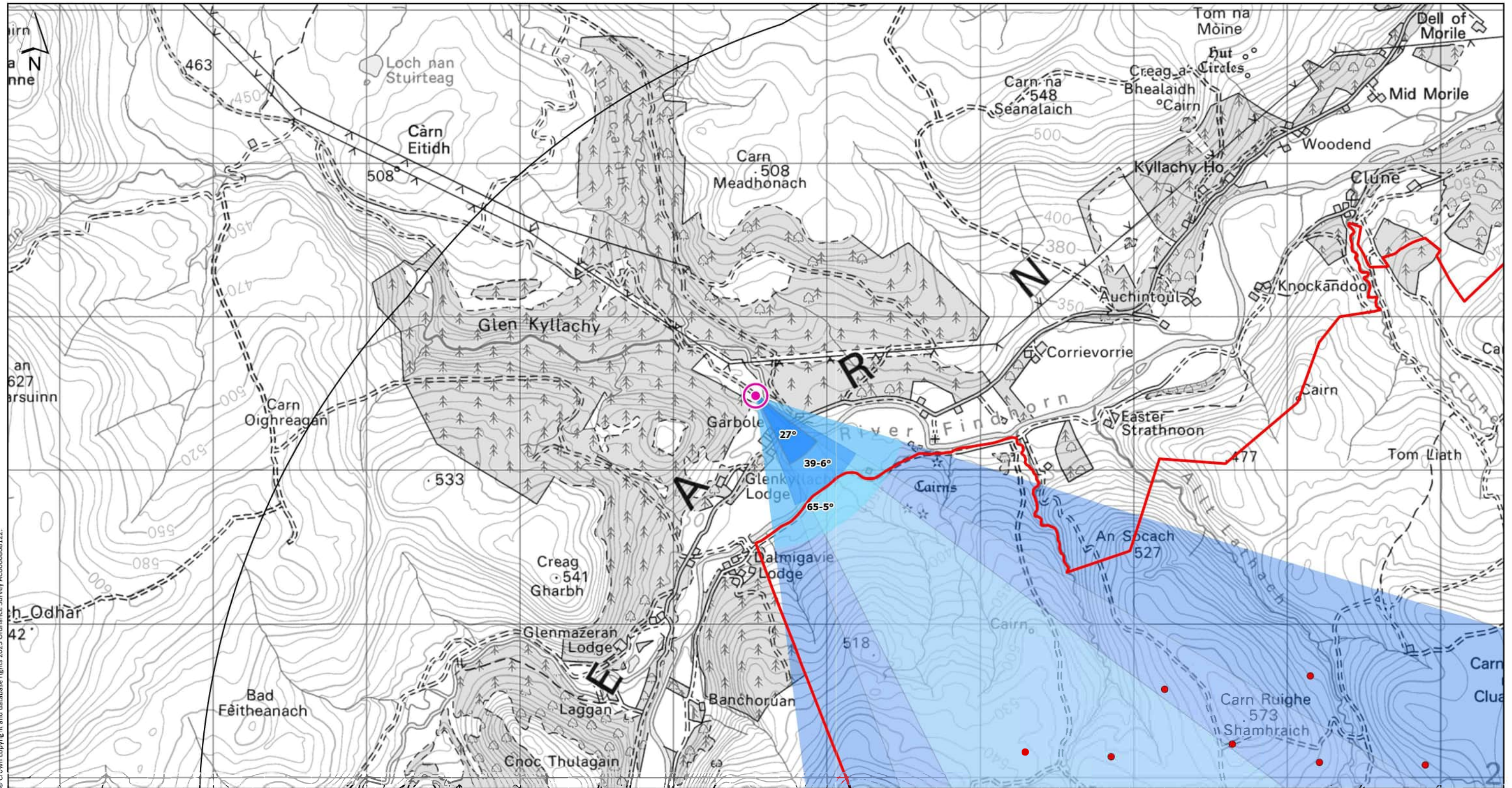
Camera height: 1.5m

Date: 20.06.2024

Time: 14:03

This image should be viewed at a comfortable arm's length (approx. 500mm).

VIEWPOINT 2: U1116 Road (near Garbole)



Grid Ref:275537E 824484N

Distance to nearest turbine:2.908km

AOD:340m

The viewpoint is located on the U1116 road next to a gate (that crosses the road), approximately 320m north-west of its junction with the C1121 road.

THC Viewpoint 2: U1116 Road (near Garbole)

Figure 5.43

Clune Wind Farm

Extent of 50mm single frame image



Photomontage

Reproduced from Ordnance Survey digital data © Crown copyright and database rights 2025. All rights reserved. Licence number AC0000808122

Viewpoint 2: U1116 Road (near Garbole)

Distance to nearest turbine: 2.91km

Camera: Canon EOS 6D Mark II

Focal length: 50mm vertical (27°) x 28mm horizontal (65.5°)

Camera height: 1.5m

Date: 20.06.2024

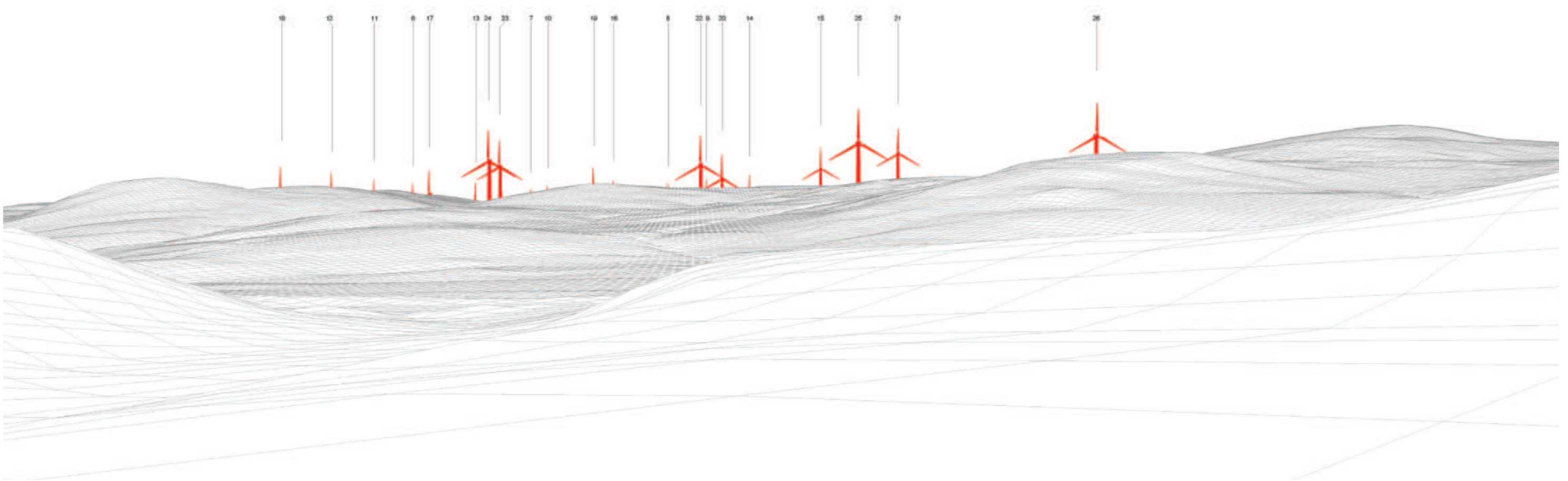
Time: 13:49

The images contained on this page and the following two pages are not representative of scale and distance from the actual Viewpoint and show the wind farm development in its wider landscape context only.



Viewpoint 2: Existing view

Viewpoint 2: Proposed Wireline






Viewpoint 2: Existing view

Viewpoint 2: Cumulative Wireline. Application turbines in red, operational / under construction in blue, consented in purple and application in orange.

Proposed Development (2.9km)





Reproduced from Ordnance Survey digital data © Crown copyright and database rights 2025. All rights reserved. Licence number AC0000808122

Viewpoint 2: U1116 Road (near Garbole)

Distance to nearest turbine: 2.91km

Camera: Canon EOS 6D Mark II

Focal length: 50mm

Camera height: 1.5m

Date: 20.06.2024

Time: 13:49

When viewed at a comfortable arm's length (approx. 500mm), this printed image is representative of our detailed central vision, but is not representative of scale and distance.



Reproduced from Ordnance Survey digital data © Crown copyright and database rights 2025. All rights reserved. Licence number AC0000808122

Viewpoint 2: U1116 Road (near Garbole)

Distance to nearest turbine: 2.91km

Camera: Canon EOS 6D Mark II

Focal length: 75mm

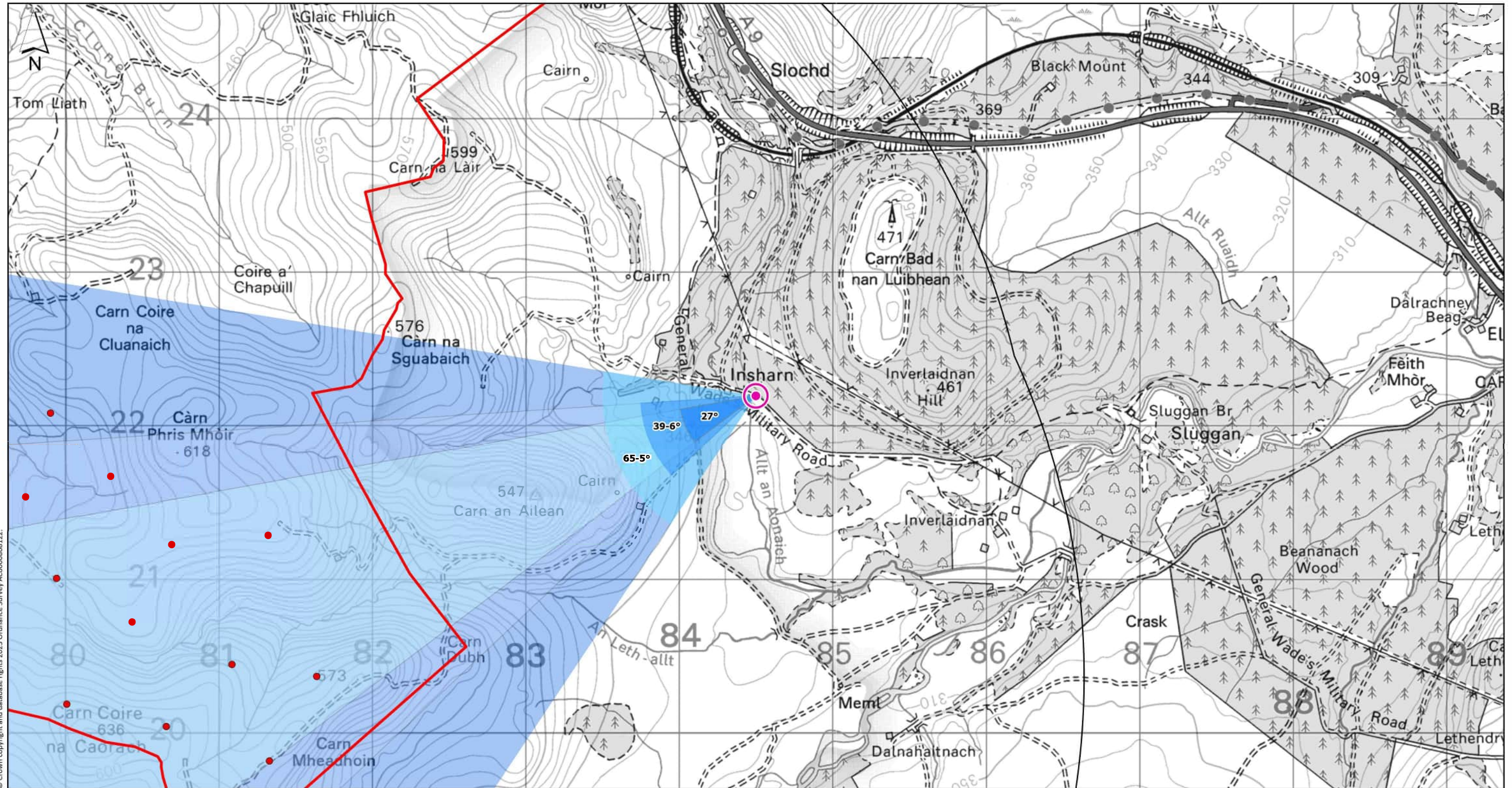
Camera height: 1.5m

Date: 20.06.2024

Time: 13:49

This image should be viewed at a comfortable arm's length (approx. 500mm).

VIEWPOINT 3: Core Path LBS114 (by Insharn)



© Crown copyright and database rights 2023 Ordnance Survey AC0000808122.

Grid Ref:284499E 822193N

Distance to nearest turbine:3.306km

AOD:344m

The viewpoint is located on an elevated section of the Core Path, approximately 1.6km south of Mhor Lodge and 190m east of the dwelling at Insharn.

THC Viewpoint 3: Core Path LBS114 (by Insharn)

Figure 5.44

Clune Wind Farm

Extent of 50mm single frame image



Photomontage

Viewpoint 3: Core Path LBS114 (by Insharn)

Distance to nearest turbine: 3.31km

Camera: Canon EOS 6D Mark II

Focal length: 50mm vertical (27°) x 28mm horizontal (65.5°)

Camera height: 1.5m

Date: 20.06.2024


Time: 11:04

The images contained on this page and the following two pages are not representative of scale and distance from the actual Viewpoint and show the wind farm development in its wider landscape context only.



Viewpoint 3: Existing view


Viewpoint 3: Proposed Wireline





Viewpoint 3: Existing view

Viewpoint 3: Cumulative Wireline. Application turbines in red, operational / under construction in blue, consented in purple and application in orange.





Reproduced from Ordnance Survey digital data © Crown copyright and database rights 2025. All rights reserved. Licence number AC0000808122

Viewpoint 3: Core Path LBS114 (by Insharn)

Distance to nearest turbine: 3.31km

Camera: Canon EOS 6D Mark II

Focal length: 50mm

Camera height: 1.5m

Date: 20.06.2024

Time: 11:04

When viewed at a comfortable arm's length (approx. 500mm), this printed image is representative of our detailed central vision, but is not representative of scale and distance.



Reproduced from Ordnance Survey digital data © Crown copyright and database rights 2025. All rights reserved. Licence number AC0000808122

Viewpoint 3: Core Path LBS114 (by Insharn)

Distance to nearest turbine: 3.31km

Camera: Canon EOS 6D Mark II

Focal length: 75mm

Camera height: 1.5m

Date: 20.06.2024

Time: 11:04

This image should be viewed at a comfortable arm's length (approx. 500mm).

Extent of 50mm single frame image



Photomontage

Reproduced from Ordnance Survey digital data © Crown copyright and database rights 2025. All rights reserved. Licence number AC0000808122

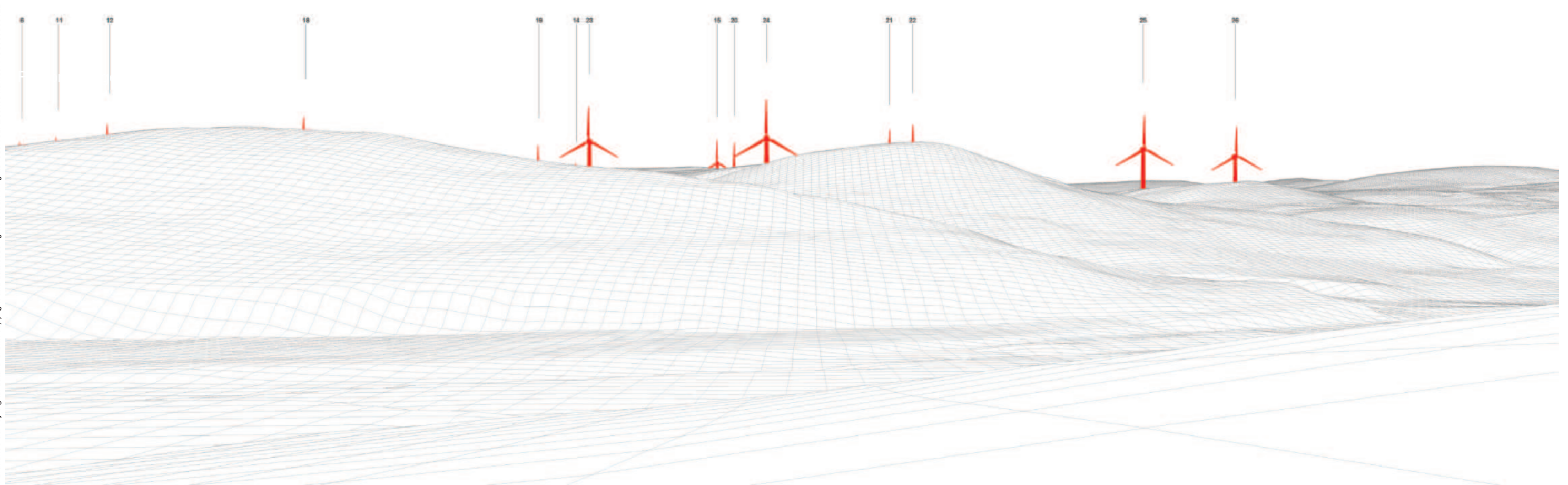
Viewpoint 4: C1121 Road (near Kyllachy House) Distance to nearest turbine: 2.57km Camera: Canon EOS 6D Mark II Focal length: 50mm vertical (27°) x 28mm horizontal (65.5°) Camera height: 1.5m Date: 20.06.2024 Time: 14:35

The images contained on this page and the following two pages are not representative of scale and distance from the actual Viewpoint and show the wind farm development in its wider landscape context only.



Viewpoint 4: Existing view


Viewpoint 4: Proposed Wireline





Viewpoint 4: Existing view

Viewpoint 4: Cumulative Wireline. Application turbines in red, operational / under construction in blue, consented in purple and application in orange.





Reproduced from Ordnance Survey digital data © Crown copyright and database rights 2025. All rights reserved. Licence number AC0000808122

Viewpoint 4: C1121 Road (near Kyllachy House)

Distance to nearest turbine: 2.57km

Camera: Canon EOS 6D Mark II

Focal length: 50mm

Camera height: 1.5m

Date: 20.06.2024

Time: 14:35

When viewed at a comfortable arm's length (approx. 500mm), this printed image is representative of our detailed central vision, but is not representative of scale and distance.



Reproduced from Ordnance Survey digital data © Crown copyright and database rights 2025. All rights reserved. Licence number AC0000808122

Viewpoint 4: C1121 Road (near Kyllachy House)

Distance to nearest turbine: 2.57km

Camera: Canon EOS 6D Mark II

Focal length: 75mm

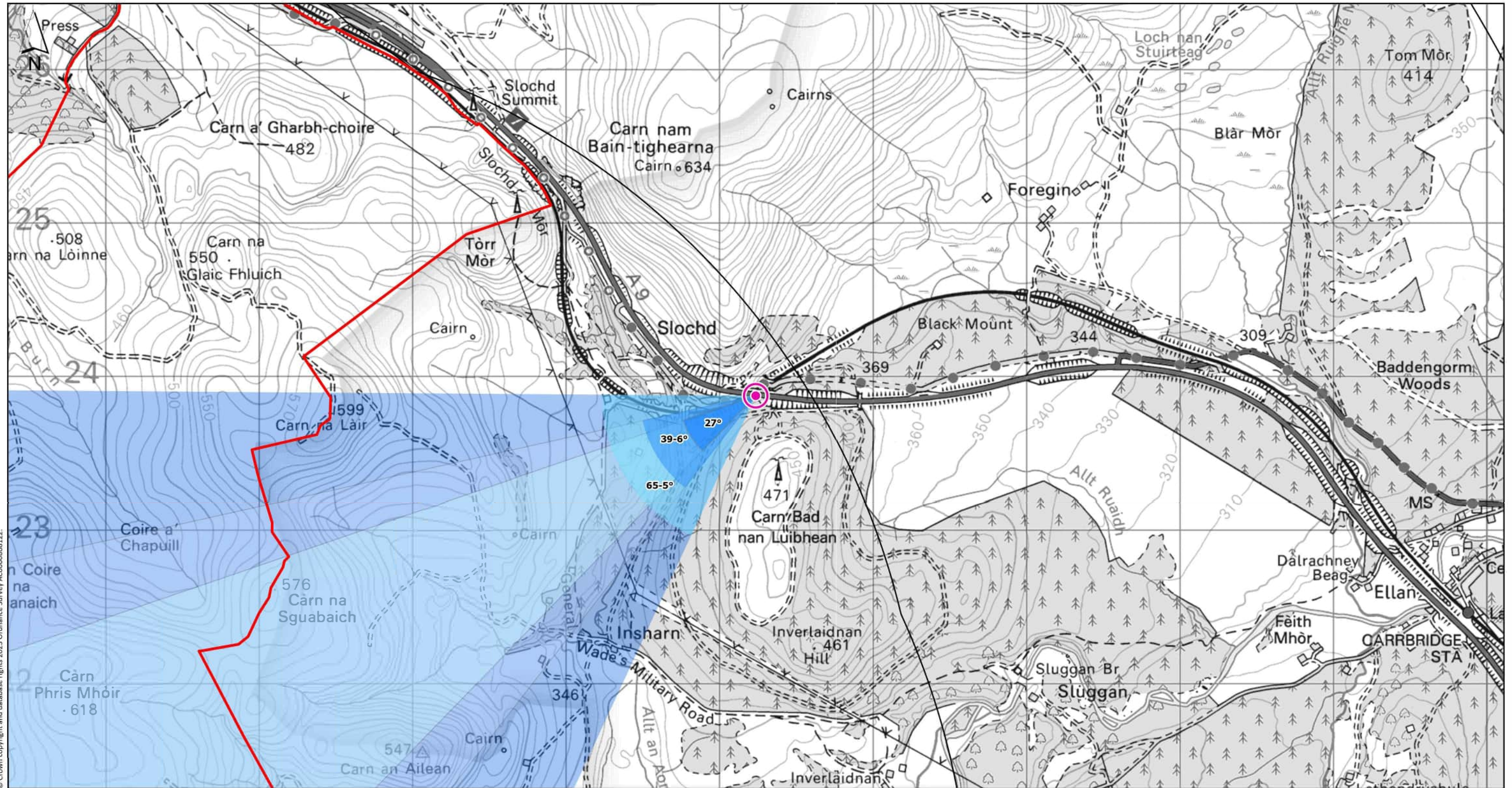
Camera height: 1.5m

Date: 20.06.2024

Time: 14:35

This image should be viewed at a comfortable arm's length (approx. 500mm).

VIEWPOINT 5: A9 (Slochd)



© Crown copyright and database rights 2023 Ordnance Survey ACO000808122.

Grid Ref: 285237E 823873N

Distance to nearest turbine: 4.693km

AOD: 386m

The viewpoint is located on the A9 road at Slochd, on the bridge that passes over the railway line.

| |
|---|
| <p>THC Viewpoint 5: A9 (Slochd)</p> <p>Figure 5.46</p> <p>Clune Wind Farm</p> |
|---|

Extent of 50mm single frame image



Photomontage

Reproduced from Ordnance Survey digital data © Crown copyright and database rights 2025. All rights reserved. Licence number AC0000808122

Viewpoint 5: A9 (Slochd)

Distance to nearest turbine: 4.69km

Camera: Canon EOS 6D Mark II

Focal length: 50mm vertical (27°) x 28mm horizontal (65.5°)

Camera height: 1.5m

Date: 20.06.2024


Time: 10:27

The images contained on this page and the following two pages are not representative of scale and distance from the actual Viewpoint and show the wind farm development in its wider landscape context only.



Viewpoint 5: Existing view

Viewpoint 5: Proposed Wireline






Viewpoint 5: Existing view

Viewpoint 5: Cumulative Wireline. Application turbines in red, operational / under construction in blue, consented in purple and application in orange.

Proposed Development (4.7km)





Reproduced from Ordnance Survey digital data © Crown copyright and database rights 2025. All rights reserved. Licence number AC0000808122

Viewpoint 5: A9 (Slochd)

Distance to nearest turbine: 4.69km

Camera: Canon EOS 6D Mark II

Focal length: 50mm

Camera height: 1.5m

Date: 20.06.2024

Time: 10:27

When viewed at a comfortable arm's length (approx. 500mm), this printed image is representative of our detailed central vision, but is not representative of scale and distance.



Reproduced from Ordnance Survey digital data © Crown copyright and database rights 2025. All rights reserved. Licence number AC0000808122

Viewpoint 5: A9 (Slochd)

Distance to nearest turbine: 4.69km

Camera: Canon EOS 6D Mark II

Focal length: 75mm

Camera height: 1.5m

Date: 20.06.2024

Time: 10:27

This image should be viewed at a comfortable arm's length (approx. 500mm).