

Viewpoint 24: Creagan a Chaise

Distance to nearest turbine: 29.03km Camera: Canon EOS 6D Mark II Focal length: 50mm Camera height: 1.5m Date: 11.08.2024 Time: 08:53

When viewed at a comfortable arm's length (approx. 500mm), this printed image is representative of our detailed central vision, but is not representative of scale and distance.

Reproduced from Ordnance Survey digital data © Crown copyright and database rights 2025. All rights reserved. Licence number AC0000808122



Viewpoint 24: Creagan a Chaise

Distance to nearest turbine: 29.03km Camera: Canon EOS 6D Mark II Focal length: 75mm Camera height: 1.5m Date: 11.08.2024 Time: 08:53

This image should be viewed at a comfortable arm's length (approx. 500mm).

Reproduced from Ordnance Survey digital data © Crown copyright and database rights 2025. All rights reserved. Licence number AC0000808122

VIEWPOINT 25: Meall Fuar Mhonaidh

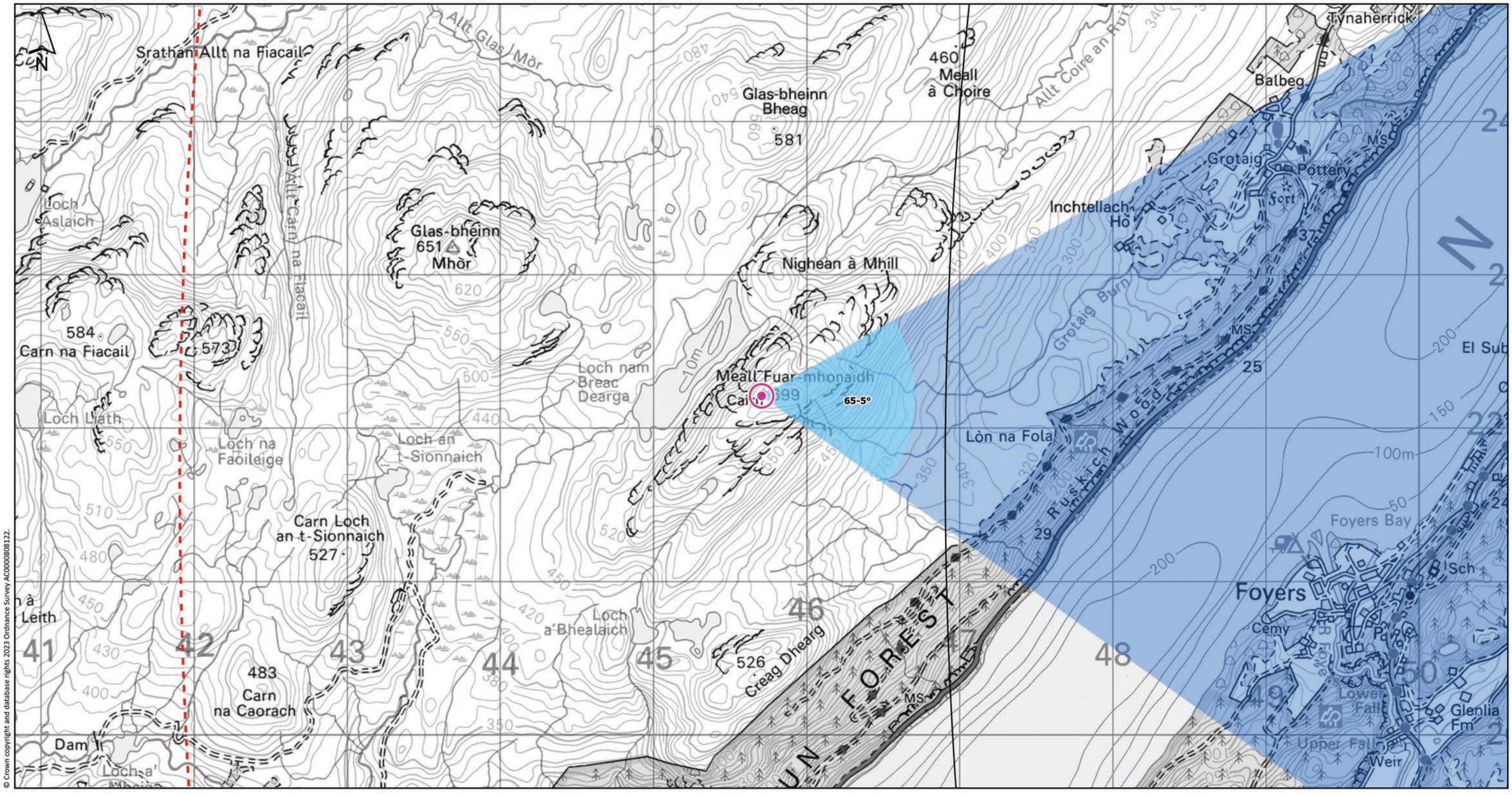

© Crown copyright and database rights 2023 Ordnance Survey AC0000808122.

Grid Ref:245705E 822209N Distance to nearest turbine:31.205km AOD:692m

The viewpoint is located on the summit of Meall Fuar Mhonaidh (699m AOD), situated to the west of Loch Ness.

THC Viewpoint 25: Meall Fuar Mhonaidh
Figure: 5.66
Clune Wind Farm

Viewpoint 25: Proposed Wireline

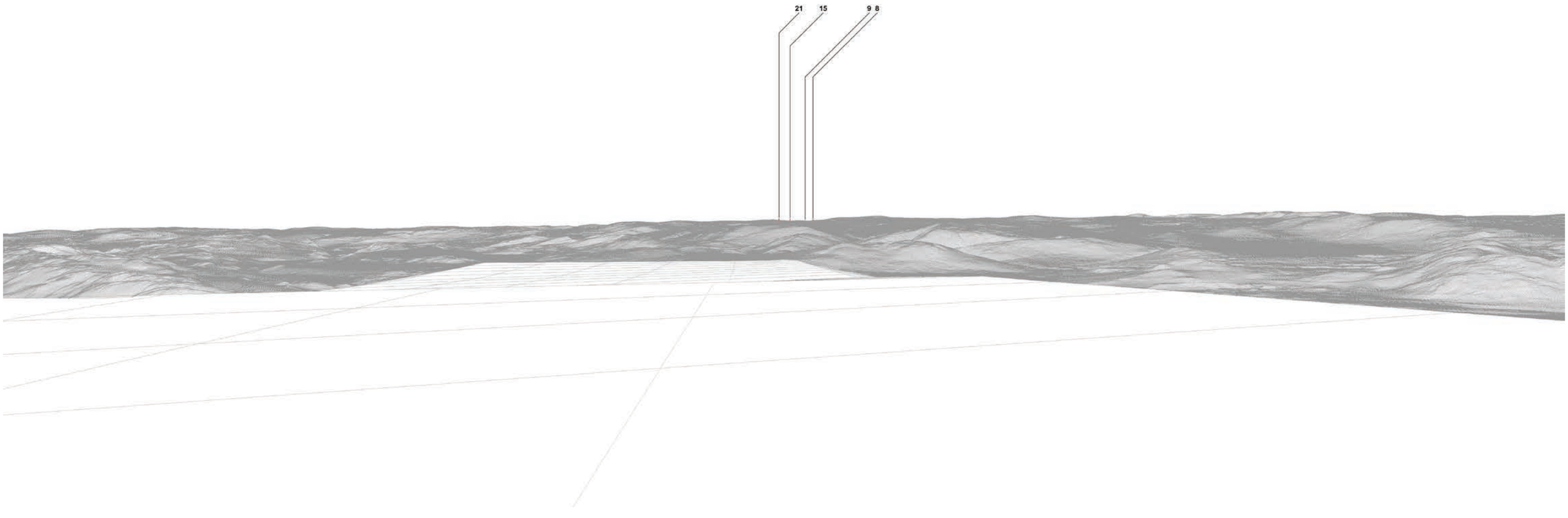

Reproduced from Ordnance Survey digital data © Crown copyright and database rights 2025. All rights reserved. Licence number AC0000808122

Viewpoint 25: Cumulative Wireline. Application turbines in red, operational / under construction in blue, consented in purple and application in orange.



Reproduced from Ordnance Survey digital data © Crown copyright and database rights 2025. All rights reserved. Licence number AC0000808122