


| | | | | | | | |
|---|---|---|---|---|---|---|---|
| **OS reference:** | 289664 E 822541 N | **Horizontal field of view:** | 53.5° (planar projection) | **Camera:** | Canon EOS 6D Mark II | Reproduced from Ordnance Survey digital data © Crown copyright and database rights 2025. All rights reserved. Licence number AC0000808122. | **Figure: 5.28.f** |
| **Eye level:** | 283.84 m AOD | **Principal distance** | 812.5 mm | **Lens:** | EF50mm f/1.4 USM | | **Viewpoint 12: A9 (near Carrbridge)** |
| **Direction of view:** | 261° | **Paper size:** | 841 x 297 mm (half A1) | **Camera height:** | 1.5 m AGL | | |
| **Nearest turbine:** | 8.3 km | **Correct printed image size:** | 820 x 260 mm | **Date and time:** | 20/06/2024, 10:04:07 | | |




| | | | | | | | |
|---|---|---|---|---|---|---|---|
| **OS reference:** | 289650 E 822553 N | **Horizontal field of view:** | 53.5° (planar projection) | **Camera:** | Canon EOS 6D Mark II | Reproduced from Ordnance Survey digital data © Crown copyright and database rights 2025. All rights reserved. Licence number AC0000808122. | **Figure: 5.28.g** |
| **Eye level:** | 283.84 m AOD | **Principal distance** | 812.5 mm | **Lens:** | EF50mm f/1.4 USM | | **Viewpoint 12b (Night): A9 (near Carrbridge)** |
| **Direction of view:** | 261° | **Paper size:** | 841 x 297 mm (half A1) | **Camera height:** | 1.5 m AGL | | |
| **Nearest turbine:** | 8.3 km | **Correct printed image size:** | 820 x 260 mm | **Date and time:** | 02/10/2024, 19:09:25 | | |




| | | | | | | | |
|---|---|---|---|---|---|---|---|
| **OS reference:** | 289650 E 822553 N | **Horizontal field of view:** | 53.5° (planar projection) | **Camera:** | Canon EOS 6D Mark II | Reproduced from Ordnance Survey digital data © Crown copyright and database rights 2025. All rights reserved. Licence number AC0000808122. | **Figure: 5.28.h** |
| **Eye level:** | 283.84 m AOD | **Principal distance** | 812.5 mm | **Lens:** | EF50mm f/1.4 USM | | **Viewpoint 12b (Night): A9 (near Carrbridge)** |
| **Direction of view:** | 261° | **Paper size:** | 841 x 297 mm (half A1) | **Camera height:** | 1.5 m AGL | | |
| **Nearest turbine:** | 8.3 km | **Correct printed image size:** | 820 x 260 mm | **Date and time:** | 02/10/2024, 19:09:25 | | |




| | | | | | | | |
|---|---|---|---|---|---|---|---|
| **OS reference:** | 289650 E 822553 N | **Horizontal field of view:** | 53.5° (planar projection) | **Camera:** | Canon EOS 6D Mark II | Reproduced from Ordnance Survey digital data © Crown copyright and database rights 2025. All rights reserved. Licence number AC0000808122. | **Figure: 5.28.i** |
| **Eye level:** | 283.84 m AOD | **Principal distance** | 812.5 mm | **Lens:** | EF50mm f/1.4 USM | | **Viewpoint 12b (Night): A9 (near Carrbridge)** |
| **Direction of view:** | 261° | **Paper size:** | 841 x 297 mm (half A1) | **Camera height:** | 1.5 m AGL | | |
| **Nearest turbine:** | 8.3 km | **Correct printed image size:** | 820 x 260 mm | **Date and time:** | 02/10/2024, 19:09:25 | | |

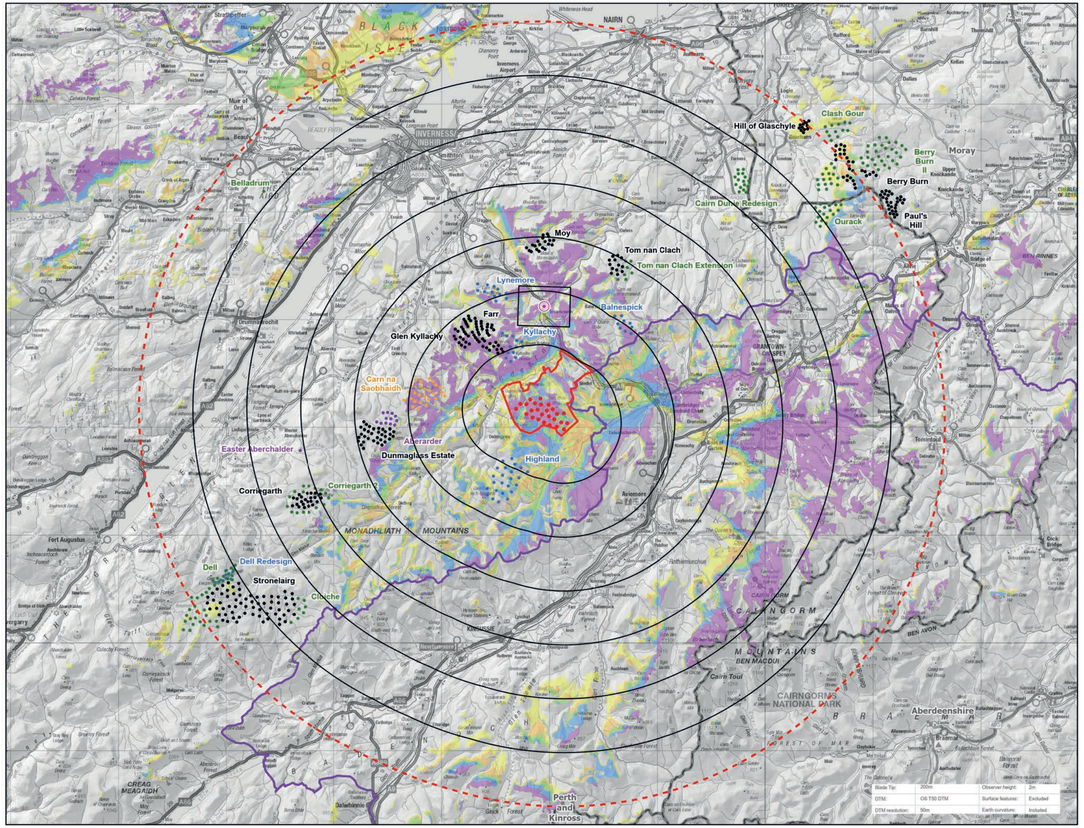





# CLUNE WIND FARM AI REPORT

## FIGURE 5.29 Viewpoint Plan VP13: A9 (north of Tomatin)

## LVIA

Reproduced from Ordnance Survey digital data © Crown copyright and database rights 2026. All rights reserved. License number AC0000808122. Contains public sector information licensed under the Open Government Licence v3.0. Earthstar Geographics

- Proposed Turbine Location
- Site Boundary
- 5km Radii
- 35km Study Area
- Viewpoint

Cumulative Wind Turbines

Status
- Operational
- Under Construction
- Consented
- Appeal / Application
- Scoping

- Cairngorms National Park
- Council Boundary
- Photomontage and Wireline (53.5° HFOV)
- Panorama with Wireline (90° HFOV)

Number of Blade Tips Theoretically Visible
- 1 - 5
- 6 - 10
- 11 - 16
- 17 - 23
- 24 - 26

LAYOUT DWG: TBC

RES LAYOUT NO.: PSCOCLU041

DRAWING NUMBER: 405.064807.00001.0109.1

**ADDITIONAL INFORMATION REPORT 2026**

THIS DRAWING IS THE PROPERTY OF RENEWABLE ENERGY SYSTEMS LTD. AND NO REPRODUCTION MAY BE MADE IN WHOLE OR IN PART WITHOUT PERMISSION




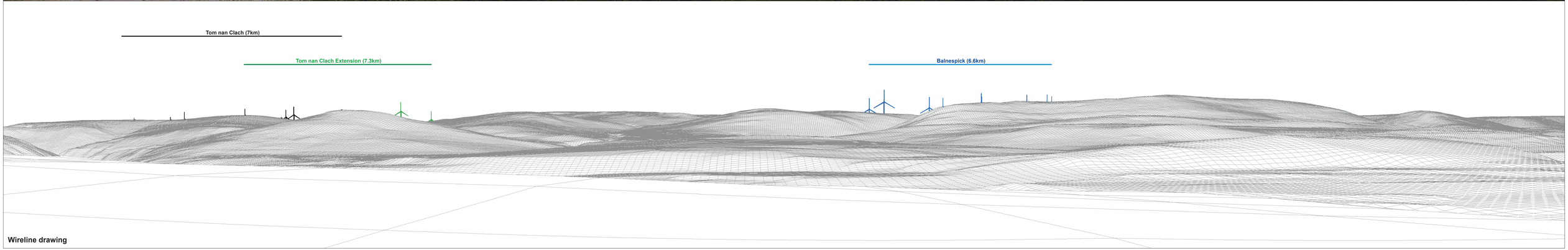


| | | | | | | | |
|---|---|---|---|---|---|---|---|
| **OS reference:** | 279497 E 831215 N | **Horizontal field of view:** | 90° (cylindrical projection) | **Camera:** | Canon EOS 6D Mark II | Reproduced from Ordnance Survey digital data © Crown copyright and database rights 2025. All rights reserved. Licence number AC0000808122. | **Figure: 5.29.b** |
| **Eye level:** | 298.33 m AOD | **Principal distance** | 522 mm | **Lens:** | EF50mm f/1.4 USM | | **Viewpoint 13: A9 (north of Tomatin)** |
| **Direction of view:** | 92° | **Paper size:** | 841 x 297 mm (half A1) | **Camera height:** | 1.5 m AGL | | |
| **Nearest turbine:** | 8.6 km | **Correct printed image size:** | 820 x 130 mm | **Date and time:** | 20/06/2024, 15:03:39 | | |




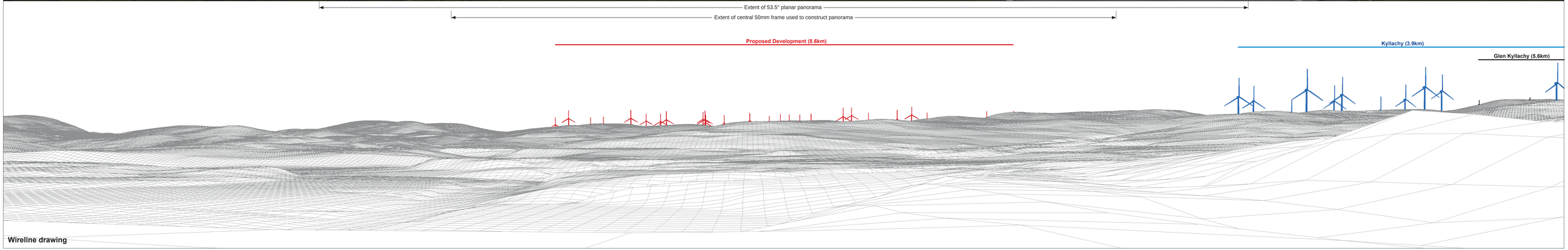


| | | | | | | | |
|---|---|---|---|---|---|---|---|
| **OS reference:** | 279497 E 831215 N | **Horizontal field of view:** | 90° (cylindrical projection) | **Camera:** | Canon EOS 6D Mark II | Reproduced from Ordnance Survey digital data © Crown copyright and database rights 2025. All rights reserved. Licence number AC0000808122. | **Figure: 5.29.c** |
| **Eye level:** | 298.33 m AOD | **Principal distance** | 522 mm | **Lens:** | EF50mm f/1.4 USM | | **Viewpoint 13: A9 (north of Tomatin)** |
| **Direction of view:** | 182° | **Paper size:** | 841 x 297 mm (half A1) | **Camera height:** | 1.5 m AGL | | |
| **Nearest turbine:** | 8.6 km | **Correct printed image size:** | 820 x 130 mm | **Date and time:** | 20/06/2024, 15:03:39 | | |







| | | | | | | | |
|---|---|---|---|---|---|---|---|
| **OS reference:** | 279497 E 831215 N | **Horizontal field of view:** | 90° (cylindrical projection) | **Camera:** | Canon EOS 6D Mark II | Reproduced from Ordnance Survey digital data © Crown copyright and database rights 2025. All rights reserved. Licence number AC0000808122. | **Figure: 5.29.d** |
| **Eye level:** | 298.33 m AOD | **Principal distance** | 522 mm | **Lens:** | EF50mm f/1.4 USM | | **Viewpoint 13: A9 (north of Tomatin)** |
| **Direction of view:** | 272° | **Paper size:** | 841 x 297 mm (half A1) | **Camera height:** | 1.5 m AGL | | |
| **Nearest turbine:** | 8.6 km | **Correct printed image size:** | 820 x 130 mm | **Date and time:** | 20/06/2024, 15:03:39 | | |




**Wireline drawing**

**View flat at a comfortable arm's length**

| | | | | | | | |
|---|---|---|---|---|---|---|---|
| **OS reference:** | 279497 E 831215 N | **Horizontal field of view:** | 53.5° (planar projection) | **Camera:** | Canon EOS 6D Mark II | Reproduced from Ordnance Survey digital data © Crown copyright and database rights 2025. All rights reserved. Licence number AC0000808122. | **Figure: 5.29.e** |
| **Eye level:** | 298.33 m AOD | **Principal distance** | 812.5 mm | **Lens:** | EF50mm f/1.4 USM | | **Viewpoint 13: A9 (north of Tomatin)** |
| **Direction of view:** | 182° | **Paper size:** | 841 x 297 mm (half A1) | **Camera height:** | 1.5 m AGL | | |
| **Nearest turbine:** | 8.6 km | **Correct printed image size:** | 820 x 260 mm | **Date and time:** | 20/06/2024, 15:03:39 | | |




| | | | | | | | |
|---|---|---|---|---|---|---|---|
| **OS reference:** | 279497 E 831215 N | **Horizontal field of view:** | 53.5° (planar projection) | **Camera:** | Canon EOS 6D Mark II |
| **Eye level:** | 298.33 m AOD | **Principal distance** | 812.5 mm | **Lens:** | EF50mm f/1.4 USM |
| **Direction of view:** | 182° | **Paper size:** | 841 x 297 mm (half A1) | **Camera height:** | 1.5 m AGL |
| **Nearest turbine:** | 8.6 km | **Correct printed image size:** | 820 x 260 mm | **Date and time:** | 20/06/2024, 15:03:39 |

Reproduced from Ordnance Survey digital data © Crown copyright and database rights 2025. All rights reserved. Licence number AC0000808122.

**Figure: 5.29.f**
**Viewpoint 13: A9 (north of Tomatin)**




| | | | | | | | |
|---|---|---|---|---|---|---|---|
| **OS reference:** | 279497 E 831215 N | **Horizontal field of view:** | 53.5° (planar projection) | **Camera:** | Canon EOS 6D Mark II | | |
| **Eye level:** | 298.33 m AOD | **Principal distance** | 812.5 mm | **Lens:** | EF50mm f/1.4 USM | | |
| **Direction of view:** | 182° | **Paper size:** | 841 x 297 mm (half A1) | **Camera height:** | 1.5 m AGL | | |
| **Nearest turbine:** | 8.6 km | **Correct printed image size:** | 820 x 260 mm | **Date and time:** | 20/06/2024, 15:03:39 | | |

Reproduced from Ordnance Survey digital data © Crown copyright and database rights 2025. All rights reserved. Licence number AC0000808122.

**Figure: 5.29.g**
**Viewpoint 13: A9 (north of Tomatin)**

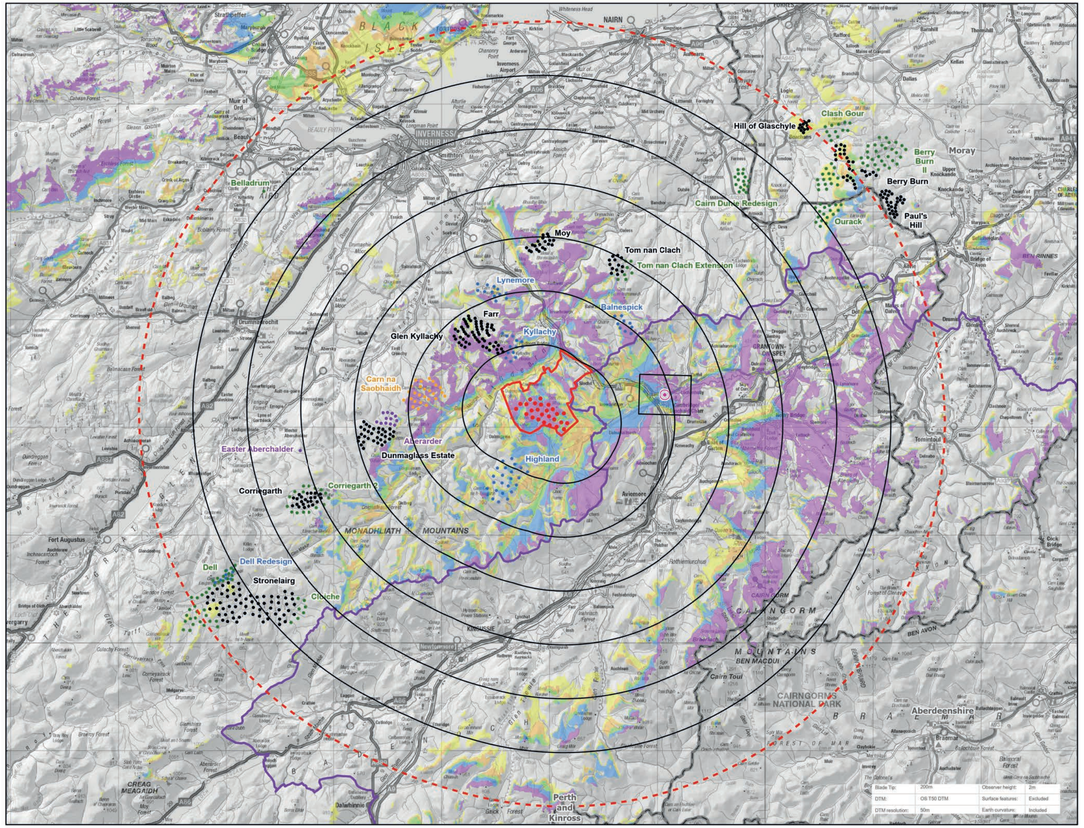


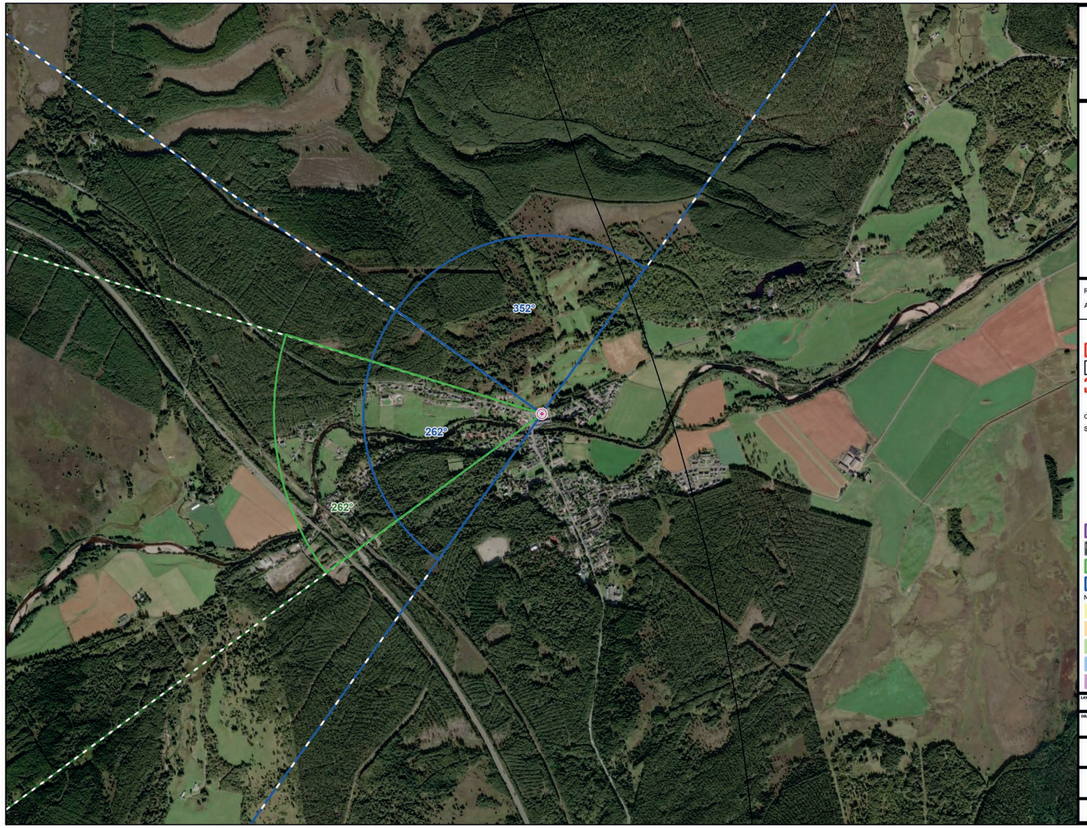


res

# CLUNE WIND FARM AI REPORT

## FIGURE 5.30 Viewpoint Plan VP14: Carrbridge

## LVIA

Reproduced from Ordnance Survey digital data © Crown copyright and database rights 2026. All rights reserved. License number AC0000808122. Contains public sector information licensed under the Open Government Licence v3.0. Earthstar Geographics

- Proposed Turbine Location
- Site Boundary
- 5km Radii
- 35km Study Area
- Viewpoint

Cumulative Wind Turbines

Status
- Operational
- Under Construction
- Consented
- Appeal / Application
- Scoping

- Cairngorms National Park
- Council Boundary
- Photomontage and Wireline (53.5° HFOV)
- Panorama with Wireline (90° HFOV)

Number of Blade Tips Theoretically Visible
- 1 - 5
- 6 - 10
- 11 - 16
- 17 - 23
- 24 - 26

| LAYOUT DWG. | LAYOUT NO. |
|---|---|
| TBC | PSCOCLU041 |

DRAWING NUMBER
**405.064807.00001.0109.1**

**ADDITIONAL INFORMATION REPORT 2026**

THIS DRAWING IS THE PROPERTY OF RENEWABLE ENERGY SYSTEMS LTD. AND NO REPRODUCTION MAY BE MADE IN WHOLE OR IN PART WITHOUT PERMISSION