

OS reference:	274406 E 832063 N	**Horizontal field of view:**	53.5° (planar projection)	**Camera:**	NIKON Z 6_2		
Eye level:	618.2 m AOD	**Principal distance**	812.5 mm	**Lens:**	NIKKOR Z 50mm f/1.8 S		
Direction of view:	67°	**Paper size:**	841 x 297 mm (half A1)	**Camera height:**	1.5 m AGL		
Nearest turbine:	10.2 km	**Correct printed image size:**	820 x 260 mm	**Date and time:**	26/04/2026, 16:28		

Reproduced from Ordnance Survey digital data © Crown copyright and database rights 2025. All rights reserved. Licence number AC0000808122.

Figure: 5.31.g
Viewpoint 15: Carn na h-Easgainn Summit



OS reference:	274406 E 832063 N	**Horizontal field of view:**	53.5° (planar projection)	**Camera:**	NIKON Z 6_2	Reproduced from Ordnance Survey digital data © Crown copyright and database rights 2025. All rights reserved. Licence number AC0000808122.	
Eye level:	618.2 m AOD	**Principal distance**	812.5 mm	**Lens:**	NIKKOR Z 50mm f/1.8 S		
Direction of view:	67°	**Paper size:**	841 x 297 mm (half A1)	**Camera height:**	1.5 m AGL		
Nearest turbine:	10.2 km	**Correct printed image size:**	820 x 260 mm	**Date and time:**	26/04/2026, 16:28		

Figure: 5.31.h
Viewpoint 15: Carn na h-Easgainn Summit

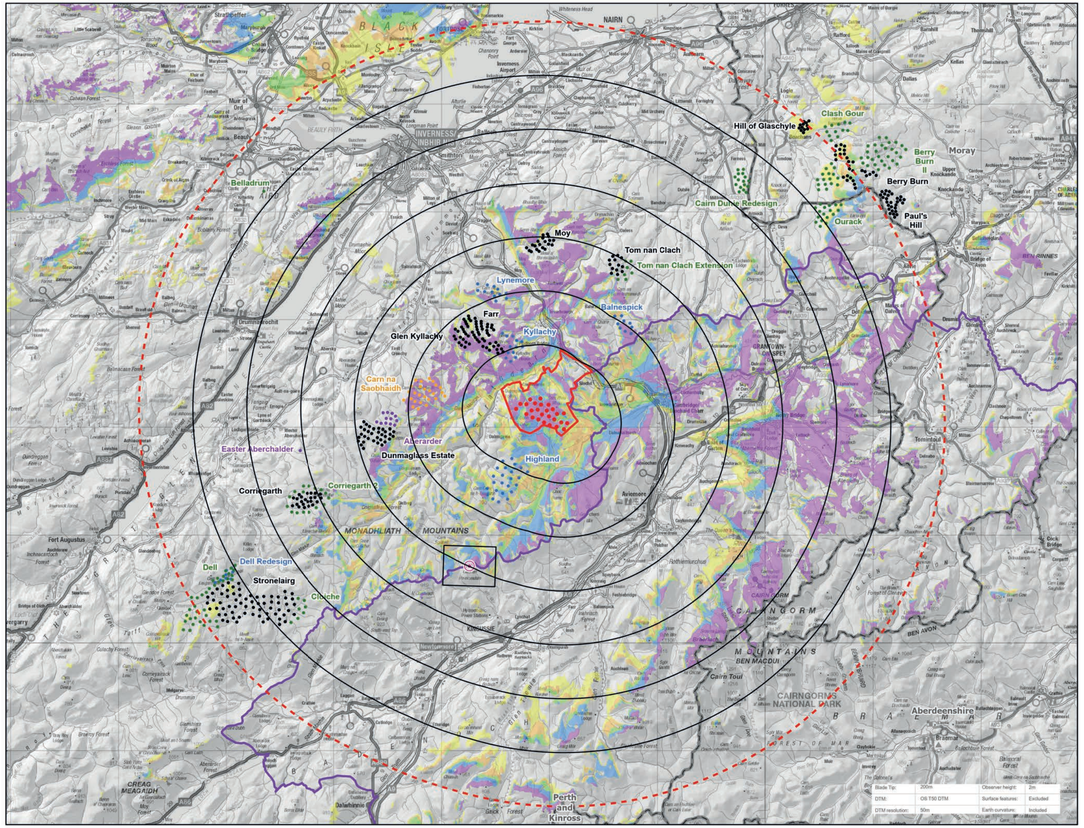

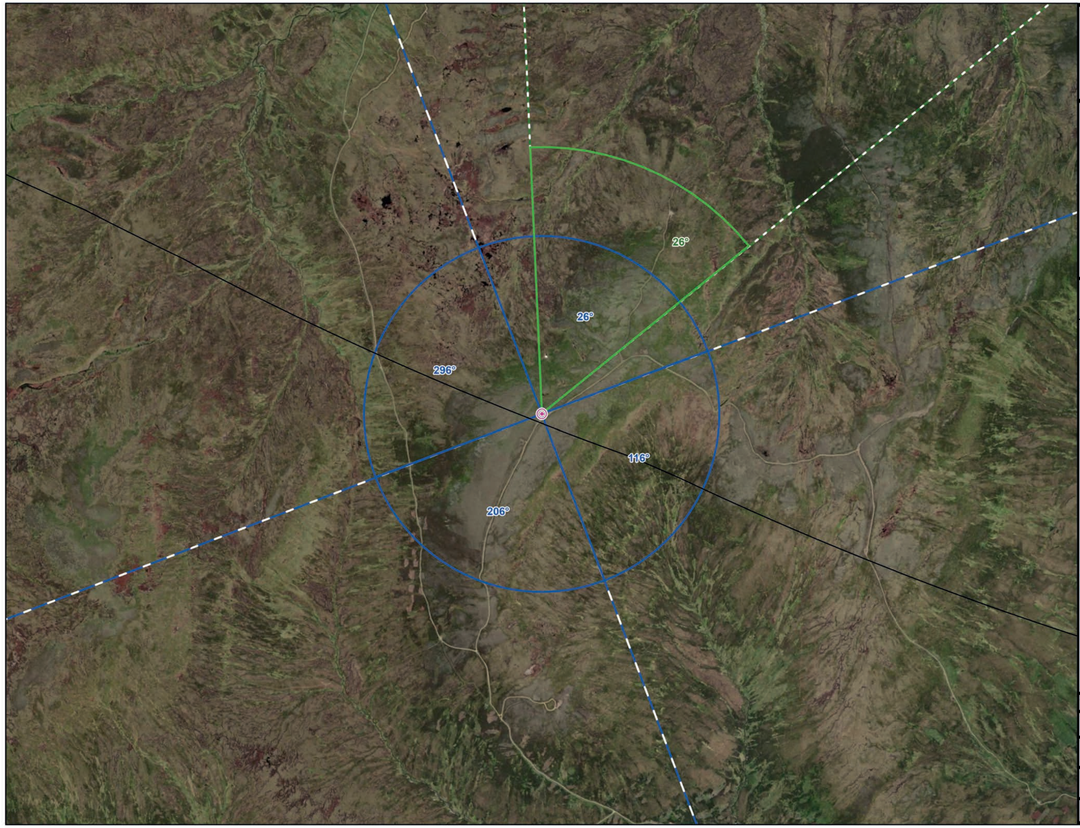

CLUNE WIND FARM AI REPORT

FIGURE 5.32 Viewpoint Plan VP16: Carn an Fhreiceadain Summit

LVIA

Reproduced from Ordnance Survey digital data © Crown copyright and database rights 2026. All rights reserved. License number AC0000808122. Contains public sector information licensed under the Open Government Licence v3.0. Earthstar Geographics

- Proposed Turbine Location
- Site Boundary
- 5km Radii
- 35km Study Area
- Viewpoint

Cumulative Wind Turbines

Status
- Operational
- Under Construction
- Consented
- Appeal / Application
- Scoping

- Cairngorms National Park
- Council Boundary
- Photomontage and Wireline (53.5° HFOV)
- Panorama with Wireline (90° HFOV)

Number of Blade Tips Theoretically Visible
- 1 - 5
- 6 - 10
- 11 - 16
- 17 - 23
- 24 - 26

LAYOUT DWG.: TBC
N LAYOUT NO.: PSCOCLU041

DRAWING NUMBER: 405.064807.00001.0109.1

ADDITIONAL INFORMATION REPORT 2026

THIS DRAWING IS THE PROPERTY OF RENEWABLE ENERGY SYSTEMS LTD. AND NO REPRODUCTION MAY BE MADE IN WHOLE OR IN PART WITHOUT PERMISSION





OS reference:	272567 E 807138 N	**Horizontal field of view:**	90° (cylindrical projection)	**Camera:**	Canon EOS 6D Mark II	
Eye level:	879.36 m AOD	**Principal distance**	522 mm	**Lens:**	EF50mm f/1.4 USM	
Direction of view:	296°	**Paper size:**	841 x 297 mm (half A1)	**Camera height:**	1.5 m AGL	
Nearest turbine:	15.0 km	**Correct printed image size:**	820 x 130 mm	**Date and time:**	06/09/2024, 17:54:02	

Reproduced from Ordnance Survey digital data © Crown copyright and database rights 2025. All rights reserved. Licence number AC0000808122.

Figure: 5.32.b
Viewpoint 16: Carn an Fhreiceadain Summit

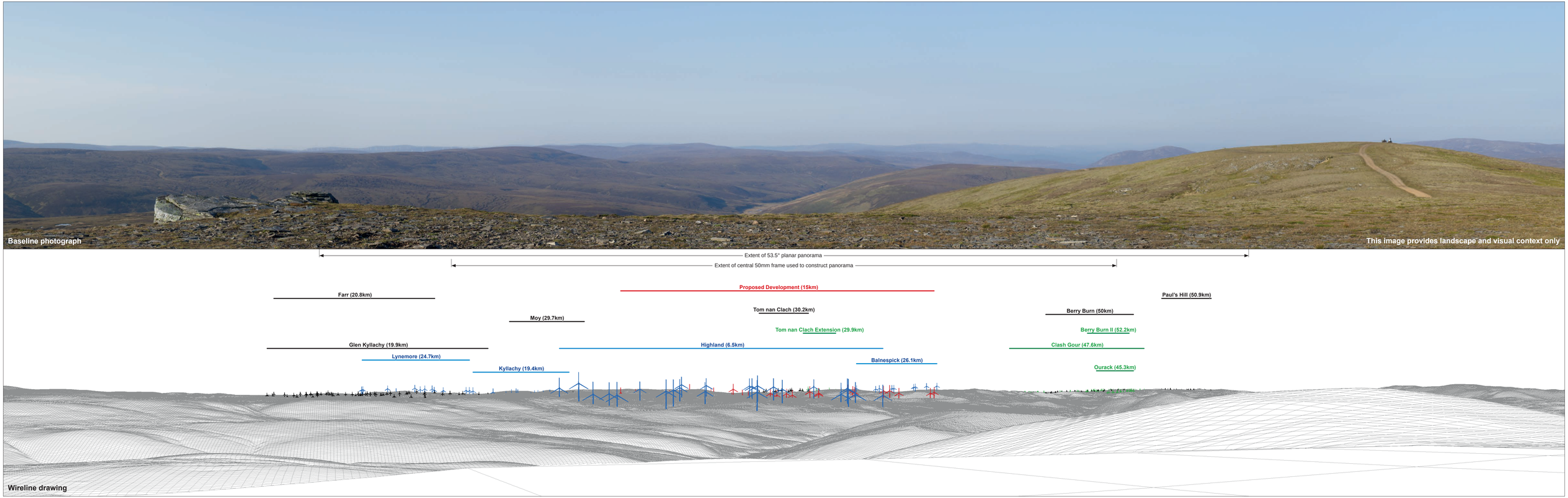

OS reference:	272567 E 807138 N	**Horizontal field of view:**	90° (cylindrical projection)	**Camera:**	Canon EOS 6D Mark II	Reproduced from Ordnance Survey digital data © Crown copyright and database rights 2025. All rights reserved. Licence number AC0000808122.	**Figure: 5.32.c**
Eye level:	879.36 m AOD	**Principal distance**	522 mm	**Lens:**	EF50mm f/1.4 USM		**Viewpoint 16: Carn an Fhreiceadain Summit**
Direction of view:	26°	**Paper size:**	841 x 297 mm (half A1)	**Camera height:**	1.5 m AGL		
Nearest turbine:	15.0 km	**Correct printed image size:**	820 x 130 mm	**Date and time:**	06/09/2024, 17:54:02		





OS reference:	272567 E 807138 N	**Horizontal field of view:**	90° (cylindrical projection)	**Camera:**	Canon EOS 6D Mark II	Reproduced from Ordnance Survey digital data © Crown copyright and database rights 2025. All rights reserved. Licence number AC0000808122.	**Figure: 5.32.d**
Eye level:	879.36 m AOD	**Principal distance**	522 mm	**Lens:**	EF50mm f/1.4 USM		**Viewpoint 16: Carn an Fhreiceadain Summit**
Direction of view:	116°	**Paper size:**	841 x 297 mm (half A1)	**Camera height:**	1.5 m AGL		
Nearest turbine:	15.0 km	**Correct printed image size:**	820 x 130 mm	**Date and time:**	06/09/2024, 17:54:02		





OS reference:	272567 E 807138 N	**Horizontal field of view:**	90° (cylindrical projection)	**Camera:**	Canon EOS 6D Mark II	Reproduced from Ordnance Survey digital data © Crown copyright and database rights 2025. All rights reserved. Licence number AC0000808122.	**Figure: 5.32.e**
Eye level:	879.36 m AOD	**Principal distance**	522 mm	**Lens:**	EF50mm f/1.4 USM		**Viewpoint 16: Carn an Fhreiceadain Summit**
Direction of view:	206°	**Paper size:**	841 x 297 mm (half A1)	**Camera height:**	1.5 m AGL		
Nearest turbine:	15.0 km	**Correct printed image size:**	820 x 130 mm	**Date and time:**	06/09/2024, 17:54:02		

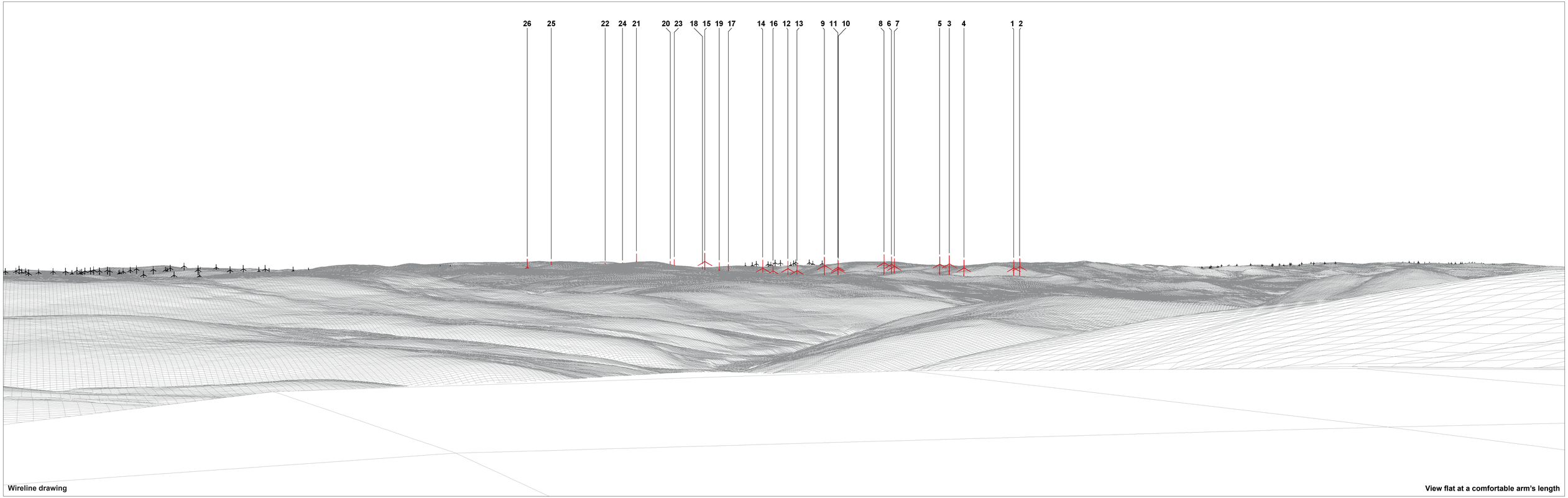

Wireline drawing

View flat at a comfortable arm's length

OS reference:	272567 E 807138 N	**Horizontal field of view:**	53.5° (planar projection)	**Camera:**	Canon EOS 6D Mark II	Reproduced from Ordnance Survey digital data © Crown copyright and database rights 2025. All rights reserved. Licence number AC0000808122.	**Figure: 5.32.f**
Eye level:	879.36 m AOD	**Principal distance**	812.5 mm	**Lens:**	EF50mm f/1.4 USM		**Viewpoint 16: Carn an Fhreiceadain Summit**
Direction of view:	26°	**Paper size:**	841 x 297 mm (half A1)	**Camera height:**	1.5 m AGL		
Nearest turbine:	15.0 km	**Correct printed image size:**	820 x 260 mm	**Date and time:**	06/09/2024, 17:54:02		



OS reference:	272567 E 807138 N	**Horizontal field of view:**	53.5° (planar projection)	**Camera:**	Canon EOS 6D Mark II	Reproduced from Ordnance Survey digital data © Crown copyright and database rights 2025. All rights reserved. Licence number AC0000808122.	**Figure: 5.32.g**
Eye level:	879.36 m AOD	**Principal distance**	812.5 mm	**Lens:**	EF50mm f/1.4 USM		**Viewpoint 16: Carn an Fhreiceadain Summit**
Direction of view:	26°	**Paper size:**	841 x 297 mm (half A1)	**Camera height:**	1.5 m AGL		
Nearest turbine:	15.0 km	**Correct printed image size:**	820 x 260 mm	**Date and time:**	06/09/2024, 17:54:02		



OS reference:	272567 E 807138 N	**Horizontal field of view:**	53.5° (planar projection)	**Camera:**	Canon EOS 6D Mark II	Reproduced from Ordnance Survey digital data © Crown copyright and database rights 2025. All rights reserved. Licence number AC0000808122.	**Figure: 5.32.h**
Eye level:	879.36 m AOD	**Principal distance**	812.5 mm	**Lens:**	EF50mm f/1.4 USM		**Viewpoint 16: Carn an Fhreiceadain Summit**
Direction of view:	26°	**Paper size:**	841 x 297 mm (half A1)	**Camera height:**	1.5 m AGL		
Nearest turbine:	15.0 km	**Correct printed image size:**	820 x 260 mm	**Date and time:**	06/09/2024, 17:54:02		

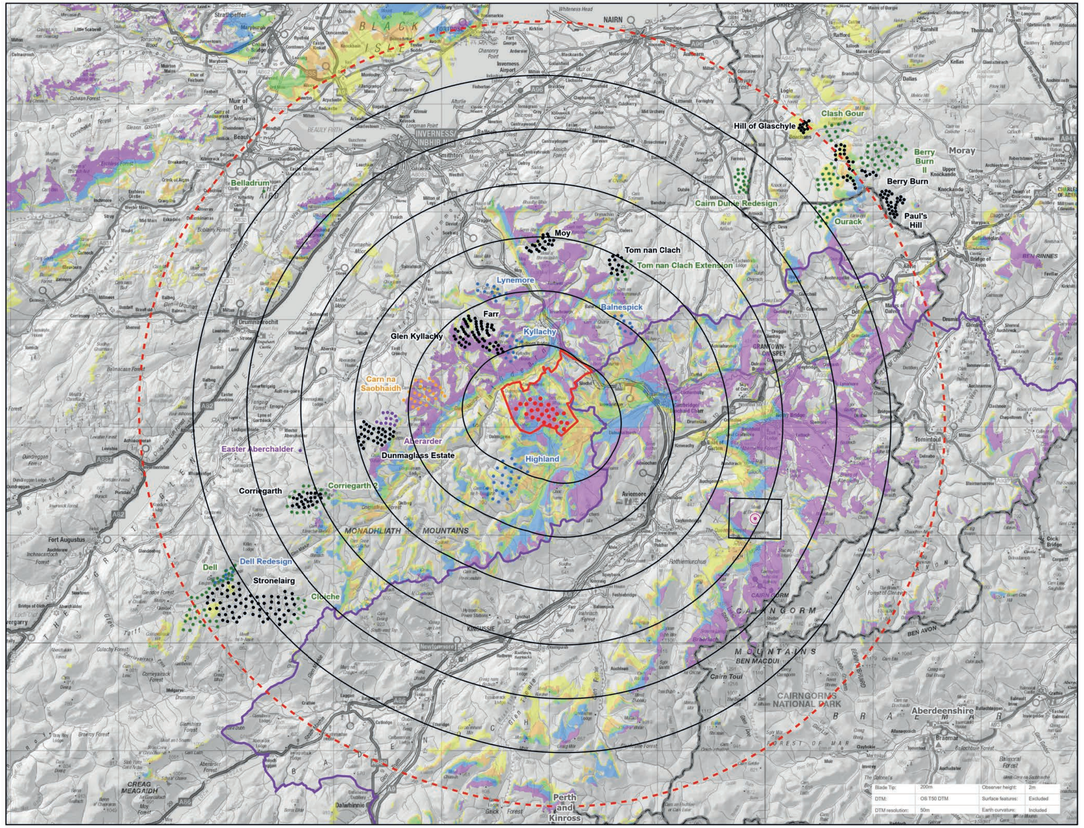

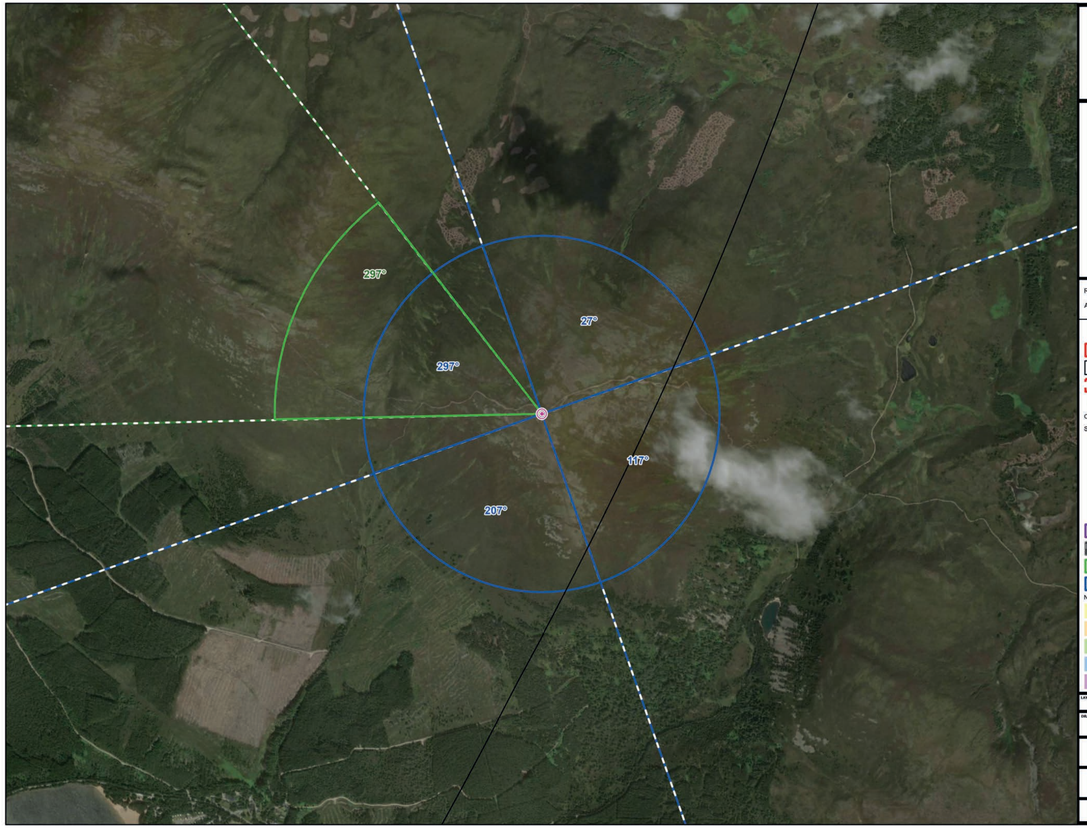

CLUNE WIND FARM AI REPORT

FIGURE 5.33a Viewpoint Plan VP17a: Meall a Bhauchaille

LVIA

Reproduced from Ordnance Survey digital data © Crown copyright and database rights 2026. All rights reserved. License number AC0000808122. Contains public sector information licensed under the Open Government Licence v3.0. Earthstar Geographics

- Proposed Turbine Location
- Site Boundary
- 5km Radii
- 35km Study Area
- Viewpoint

Cumulative Wind Turbines

Status

- Operational
- Under Construction
- Consented
- Appeal / Application
- Scoping
- Cairngorms National Park
- Council Boundary
- Photomontage and Wireline (53.5° HFOV)
- Panorama with Wireline (90° HFOV)

Number of Blade Tips Theoretically Visible

- 1 - 5
- 6 - 10
- 11 - 16
- 17 - 23
- 24 - 26

LAYOUT DWG. TBC

RES LAYOUT NO. PSCOCLU041

DRAWING NUMBER 405.064807.00001.0109.1

ADDITIONAL INFORMATION REPORT 2026

THIS DRAWING IS THE PROPERTY OF RENEWABLE ENERGY SYSTEMS LTD. AND NO REPRODUCTION MAY BE MADE IN WHOLE OR IN PART WITHOUT PERMISSION