

**CLUNE WIND FARM  
EIA REPORT  
FIGURE 5.24  
Viewpoint Plan  
VP8: Carn Sleamhuinn**

**LVIA**

Reproduced from Ordnance Survey digital data © Crown copyright and database rights 2025. All rights reserved. License number AC0000808122. Contains public sector information licensed under the Open Government Licence v3.0. Maxar, Microsoft

- Proposed Turbine Location
  - ▭ Site Boundary
  - 5km Radii
  - 35km Study Area
  - ⊙ Viewpoint
- Cumulative Wind Turbines
- Operational
  - Under Construction
  - Consented
  - Appeal / Application
  - Scoping
- ▭ Cairngorms National Park
  - ▭ Council Boundary
  - ▭ Photomontage and Wireline (53.5° HFOV)
  - ▭ Panorama with Wireline (90° HFOV)
- Number of Blade Tips Theoretically Visible
- 1 - 5
  - 6 - 10
  - 11 - 16
  - 17 - 23
  - 24 - 26




LAYOUT OWN: TBC | LAYOUT NO: PSC00LU041

DRAWING NUMBER: **405.064807.00001.0072.0**

**ENVIRONMENTAL IMPACT ASSESSMENT  
REPORT 2025**

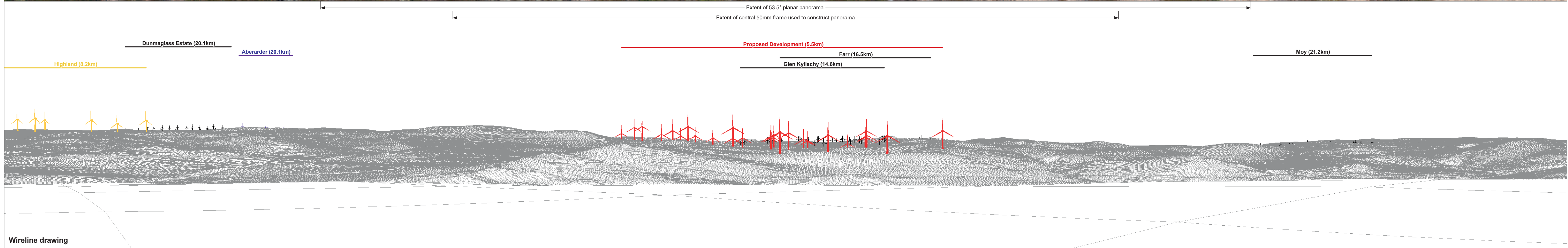
THIS DRAWING IS THE PROPERTY OF RENEWABLE ENERGY SYSTEMS LTD. AND NO REPRODUCTION MAY BE MADE IN WHOLE OR IN PART WITHOUT PERMISSION

|                   |            |
|-------------------|------------|
| Observer height:  | 2m         |
| Blade Tip:        | 200m       |
| DTM:              | OS 150 DTM |
| DTM resolution:   | 50m        |
| Surface features: | Excluded   |
| Earth curvature:  | Included   |

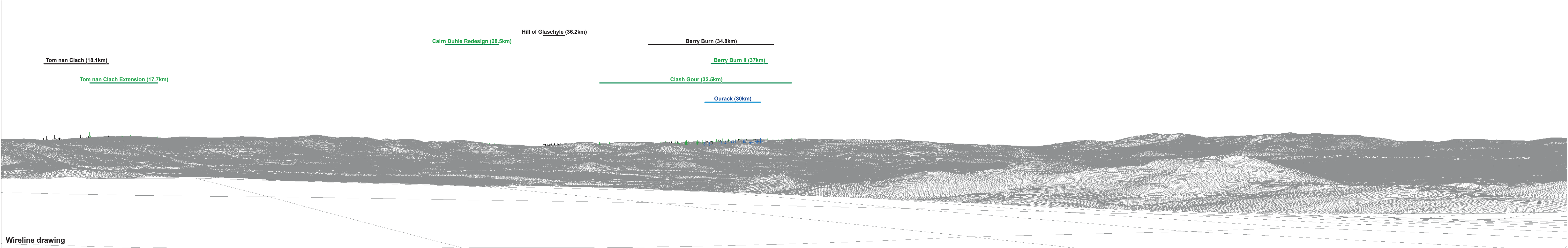



|  |   |  |  |
|--|---|--|--|
| <b>OS reference:</b> 285385 E 816079 N | <b>Horizontal field of view:</b> 90° (cylindrical projection) | <b>Camera:</b> Canon EOS 6D Mark II        | Reproduced from Ordnance Survey digital data © Crown copyright and database rights 2025. All rights reserved. Licence number AC0000808122. |
| <b>Eye level:</b> 677.11 m AOD         | <b>Principal distance:</b> 522 mm                             | <b>Lens:</b> EF50mm f/1.4 USM              |  |
| <b>Direction of view:</b> 223°         | <b>Paper size:</b> 841 x 297 mm (half A1)                     | <b>Camera height:</b> 1.5 m AGL            |  |
| <b>Nearest turbine:</b> 5.5 km         | <b>Correct printed image size:</b> 820 x 130 mm               | <b>Date and time:</b> 06/09/2024, 12:53:16 |  |
|  |   |  |  |

**Figure: 5.24.b**  
**Viewpoint 8: Carn Sleamhuinn**



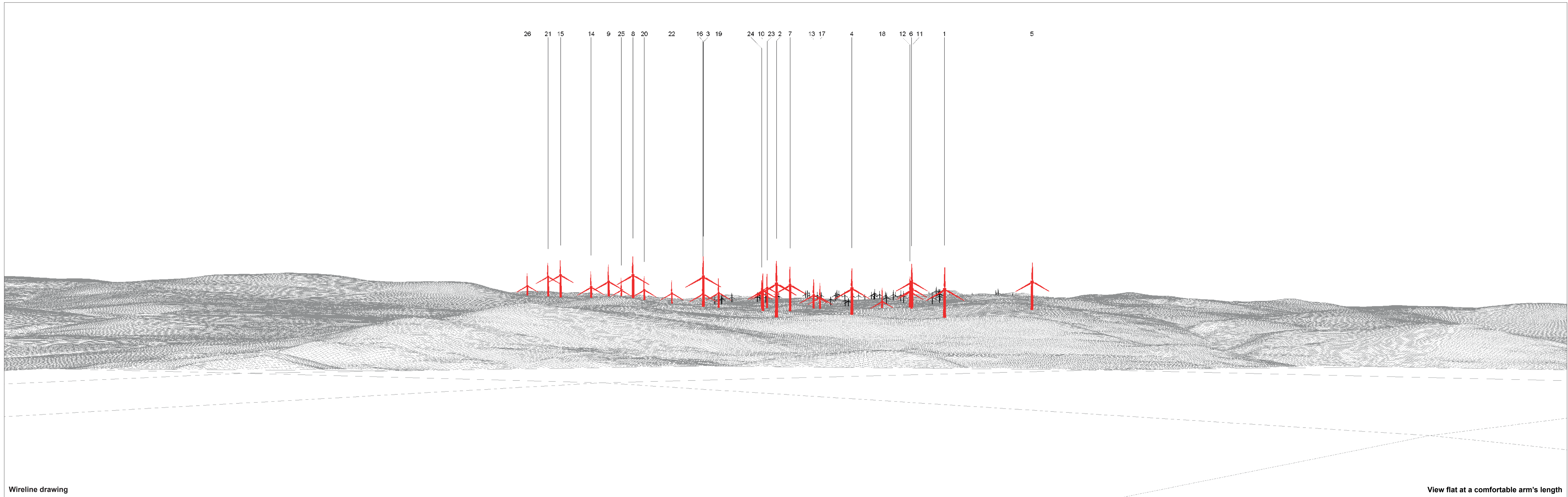
**Figure 5.24.c**  
**Viewpoint 8: Carn Sleamhuinn**





|  |   |  |  |
|--|---|--|--|
| <b>OS reference:</b> 285385 E 816079 N | <b>Horizontal field of view:</b> 90° (cylindrical projection) | <b>Camera:</b> Canon EOS 6D Mark II        | Reproduced from Ordnance Survey digital data © Crown copyright and database rights 2025. All rights reserved. Licence number AC0000808122. |
| <b>Eye level:</b> 677.11 m AOD         | <b>Principal distance:</b> 522 mm                             | <b>Lens:</b> EF50mm f/1.4 USM              |  |
| <b>Direction of view:</b> 133°         | <b>Paper size:</b> 841 x 297 mm (half A1)                     | <b>Camera height:</b> 1.5 m AGL            |  |
| <b>Nearest turbine:</b> 5.5 km         | <b>Correct printed image size:</b> 820 x 130 mm               | <b>Date and time:</b> 06/09/2024, 12:53:16 |  |
|  |   |  |  |

**Figure 5.24.e**  
**Viewpoint 8: Carn Sleamhuinn**



Wireline drawing

View flat at a comfortable arm's length

OS reference: 285385 E 816079 N  
 Eye level: 677.11 m AOD  
 Direction of view: 313°  
 Nearest turbine: 5.5 km

Horizontal field of view: 53.5° (planar projection)  
 Principal distance: 812.5 mm  
 Paper size: 841 x 297 mm (half A1)  
 Correct printed image size: 820 x 260 mm

Camera: Canon EOS 6D Mark II  
 Lens: EF50mm f/1.4 USM  
 Camera height: 1.5 m AGL  
 Date and time: 06/09/2024, 12:53:16

Reproduced from Ordnance Survey digital data © Crown copyright and database rights 2025. All rights reserved. Licence number AC0000808122.

Figure: 5.24.f  
 Viewpoint 8: Carn Sleamhuinn



Baseline photograph

View flat at a comfortable arm's length

|  |  |  |  |  |
|--|--|--|--|--|
| <b>OS reference:</b> 285385 E 816079 N | <b>Horizontal field of view:</b> 53.5° (planar projection) | <b>Camera:</b> Canon EOS 6D Mark II        | Reproduced from Ordnance Survey digital data © Crown copyright and database rights 2025. All rights reserved. Licence number AC0000808122. | <b>Figure: 5.24.g</b><br><b>Viewpoint 8: Carn Sleamhuinn</b> |
| <b>Eye level:</b> 677.11 m AOD         | <b>Principal distance:</b> 812.5 mm                        | <b>Lens:</b> EF50mm f/1.4 USM              |  |  |
| <b>Direction of view:</b> 313°         | <b>Paper size:</b> 841 x 297 mm (half A1)                  | <b>Camera height:</b> 1.5 m AGL            |  |  |
| <b>Nearest turbine:</b> 5.5 km         | <b>Correct printed image size:</b> 820 x 260 mm            | <b>Date and time:</b> 06/09/2024, 12:53:16 |  |  |



Photo montage

View flat at a comfortable arm's length

|  |  |  |  |
|--|--|--|--|
| <b>OS reference:</b> 285385 E 816079 N | <b>Horizontal field of view:</b> 53.5° (planar projection) | <b>Camera:</b> Canon EOS 6D Mark II        | Reproduced from Ordnance Survey digital data © Crown copyright and database rights 2025. All rights reserved. Licence number AC0000808122. |
| <b>Eye level:</b> 677.11 m AOD         | <b>Principal distance:</b> 812.5 mm                        | <b>Lens:</b> EF50mm f/1.4 USM              |  |
| <b>Direction of view:</b> 313°         | <b>Paper size:</b> 841 x 297 mm (half A1)                  | <b>Camera height:</b> 1.5 m AGL            |  |
| <b>Nearest turbine:</b> 5.5 km         | <b>Correct printed image size:</b> 820 x 260 mm            | <b>Date and time:</b> 06/09/2024, 12:53:16 |  |
|  |  |  |  |

**Figure: 5.24.h**  
**Viewpoint 8: Carn Sleamhuinn**