

**CLUNE WIND FARM
EIA REPORT
FIGURE 5.25
Viewpoint Plan
VP9: A9 (River Findhorn
Crossing)
LVIA**

Reproduced from Ordnance Survey digital data © Crown copyright and database rights 2025. All rights reserved. License number AC0000808122. Contains public sector information licensed under the Open Government Licence v3.0. Maxar, Microsoft

- Proposed Turbine Location
 - ▭ Site Boundary
 - 5km Radii
 - 35km Study Area
 - ⊙ Viewpoint
- Cumulative Wind Turbines
- Operational
 - Under Construction
 - Consented
 - Appeal / Application
 - Scoping
- ▭ Cairngorms National Park
 - ▭ Council Boundary
 - ▭ Photomontage and Wireline (53.5° HFOV)
 - ▭ Panorama with Wireline (90° HFOV)
- Number of Blade Tips Theoretically Visible
- 1 - 5
 - 6 - 10
 - 11 - 16
 - 17 - 23
 - 24 - 26

LAYOUT OWN: TBC | LAYOUT NO: PSC00LU041

DRAWING NUMBER: **405.064807.00001.0072.0**

**ENVIRONMENTAL IMPACT ASSESSMENT
REPORT 2025**

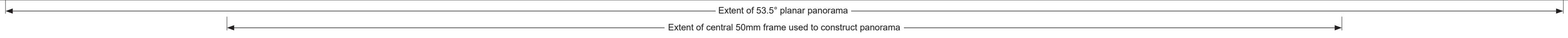
THIS DRAWING IS THE PROPERTY OF RENEWABLE ENERGY SYSTEMS LTD. AND NO REPRODUCTION MAY BE MADE IN WHOLE OR IN PART WITHOUT PERMISSION

Observer height:	2m
Blade Tip:	Excluded
DTM:	OS 150 DTM
DTM resolution:	50m
Surface features:	Included
Earth curvature:	Included



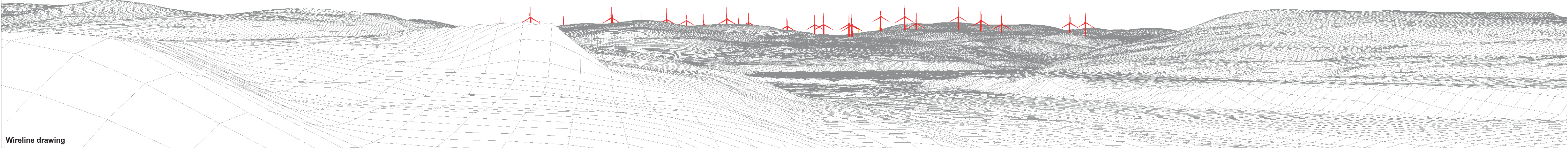
Baseline photograph

This image provides landscape and visual context only



Proposed Development (6.6km)

Highland (12.7km)




Wireline drawing

Figure: 5.25.b
Viewpoint 9: A9 (River Findhorn Crossing)




Baseline photograph

This image provides landscape and visual context only



Wireline drawing

Figure: 5.25.c
Viewpoint 9: A9 (River Findhorn Crossing)



Wireline drawing

View flat at a comfortable arm's length

OS reference: 280836 E 829002 N
 Eye level: 316.91 m AOD
 Direction of view: 191°
 Nearest turbine: 6.6 km

Horizontal field of view: 53.5° (planar projection)
 Principal distance: 812.5 mm
 Paper size: 841 x 297 mm (half A1)
 Correct printed image size: 820 x 260 mm

Camera: Canon EOS 6D Mark II
 Lens: EF50mm f/1.4 USM
 Camera height: 1.5 m AGL
 Date and time: 20/06/2024, 12:38:19

Reproduced from Ordnance Survey digital data © Crown copyright and database rights 2025. All rights reserved. Licence number AC0000808122.

Figure: 5.25.d
 Viewpoint 9: A9 (River Findhorn Crossing)



Baseline photograph

View flat at a comfortable arm's length

OS reference: 280836 E 829002 N	Horizontal field of view: 53.5° (planar projection)	Camera: Canon EOS 6D Mark II	Reproduced from Ordnance Survey digital data © Crown copyright and database rights 2025. All rights reserved. Licence number AC0000808122.	Figure: 5.25.e Viewpoint 9: A9 (River Findhorn Crossing)
Eye level: 316.91 m AOD	Principal distance: 812.5 mm	Lens: EF50mm f/1.4 USM		
Direction of view: 191°	Paper size: 841 x 297 mm (half A1)	Camera height: 1.5 m AGL		
Nearest turbine: 6.6 km	Correct printed image size: 820 x 260 mm	Date and time: 20/06/2024, 12:38:19		



Photo montage

View flat at a comfortable arm's length

OS reference:	280836 E 829002 N	Horizontal field of view:	53.5° (planar projection)	Camera:	Canon EOS 6D Mark II
Eye level:	316.91 m AOD	Principal distance	812.5 mm	Lens:	EF50mm f/1.4 USM
Direction of view:	191°	Paper size:	841 x 297 mm (half A1)	Camera height:	1.5 m AGL
Nearest turbine:	6.6 km	Correct printed image size:	820 x 260 mm	Date and time:	20/06/2024, 12:38:19

Reproduced from Ordnance Survey digital data © Crown copyright and database rights 2025. All rights reserved. Licence number AC0000808122.

Figure: 5.25.f
Viewpoint 9: A9 (River Findhorn Crossing)