

















CLUNE WIND FARM EIA REPORT

FIGURE 9.5a

BEDROCK GEOLOGY

Reproduced from Ordnance Survey digital data © Crown copyright and database rights 2025. All rights reserved. License number AC000808122.
British Geological Survey © NERC. All Rights Reserved [2024].

-  Site Boundary
-  Site Boundary 500 m Buffer
-  Proposed Turbine Location
-  Proposed Substation Compound
-  Proposed Hardstandings
-  Proposed Temporary Construction Compound
-  Proposed Borrow Pit Search Area
-  Proposed Gatehouse Compound
-  Proposed Passing Place
-  Proposed Batching Plant
-  Proposed Battery Energy Storage System (BESS)
-  Proposed Floated Track
-  Proposed Site Track
-  Existing Track to be Upgraded

Note: Bedrock geology legend is visible on Figure 9.5.2.



LAYOUT DWG: NA T-LAYOUT NO: PSCOCLU041

DRAWING NUMBER
405.064807.00001.0025.0

SCALE - 1:35,000 @ A3

**ENVIRONMENTAL IMPACT ASSESSMENT
REPORT 2025**

THIS DRAWING IS THE PROPERTY OF RENEWABLE ENERGY SYSTEMS LTD. AND NO REPRODUCTION MAY BE MADE IN WHOLE OR IN PART WITHOUT PERMISSION

