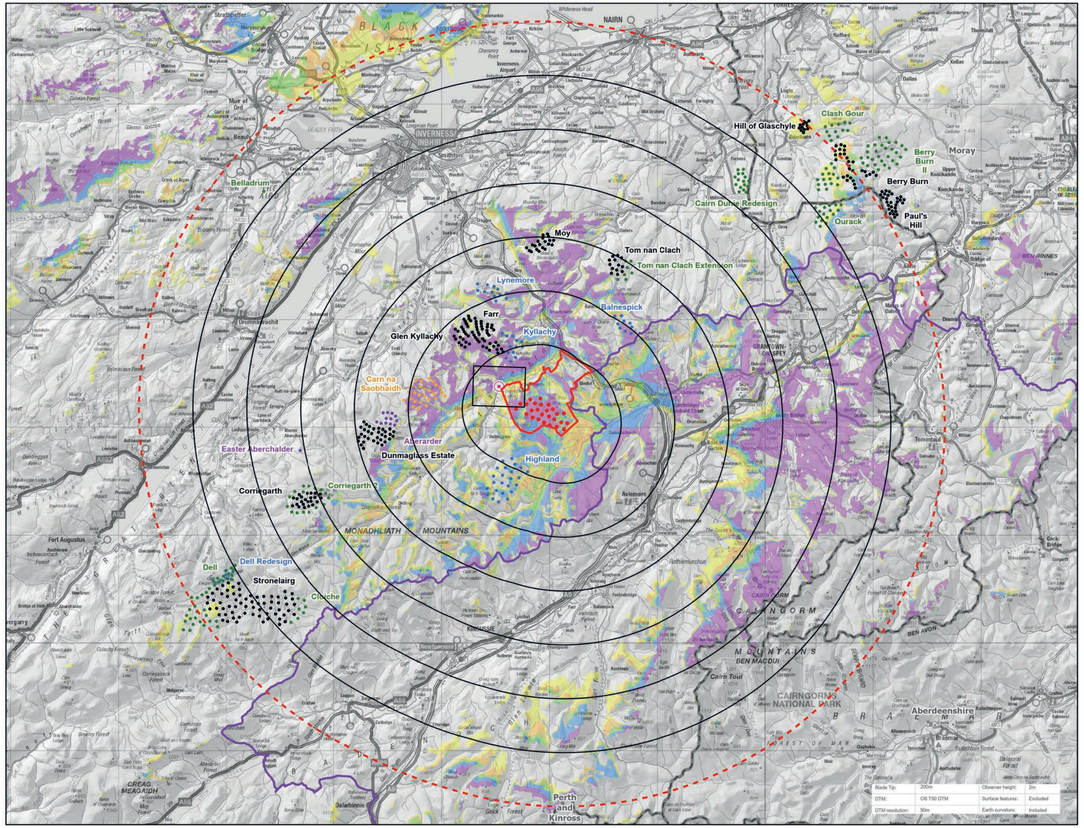



CLUNE WIND FARM AI REPORT

FIGURE 5.17 Viewpoint Plan VP1: C1121 Road (near Glenkyllachy Lodge)

LVIA

Reproduced from Ordnance Survey digital data © Crown copyright and database rights 2026. All rights reserved. License number AC0000808122. Contains public sector information licensed under the Open Government Licence v3.0. Microsoft, Vantor

- Proposed Turbine Location
- Site Boundary
- 5km Radii
- 35km Study Area
- Viewpoint

Cumulative Wind Turbines

Status

- Operational
- Under Construction
- Consented
- Appeal / Application
- Scoping
- Cairngorms National Park
- Council Boundary
- Photomontage and Wireline (53.5° HFOV)
- Panorama with Wireline (90° HFOV)

Number of Blade Tips Theoretically Visible

- 1 - 5
- 6 - 10
- 11 - 16
- 17 - 23
- 24 - 26

LAYOUT DWG.	LAYOUT NO.
TBC	PSCOCLU041

DRAWING NUMBER: 405.064807.00001.0109.1

ADDITIONAL INFORMATION REPORT 2026

THIS DRAWING IS THE PROPERTY OF RENEWABLE ENERGY SYSTEMS LTD. AND NO REPRODUCTION MAY BE MADE IN WHOLE OR IN PART WITHOUT PERMISSION





OS reference:	275314 E 823776 N	**Horizontal field of view:**	90° (cylindrical projection)	**Camera:**	Canon EOS 6D Mark II	Reproduced from Ordnance Survey digital data © Crown copyright and database rights 2025. All rights reserved. Licence number AC0000808122.	**Figure: 5.17.b**
Eye level:	346.32 m AOD	**Principal distance**	522 mm	**Lens:**	EF50mm f/1.4 USM		**Viewpoint 1: C1121 Road (near Glenkyllachy Lodge)**
Direction of view:	34°	**Paper size:**	841 x 297 mm (half A1)	**Camera height:**	1.5 m AGL		
Nearest turbine:	2.6 km	**Correct printed image size:**	820 x 130 mm	**Date and time:**	20/06/2024, 14:03:09		



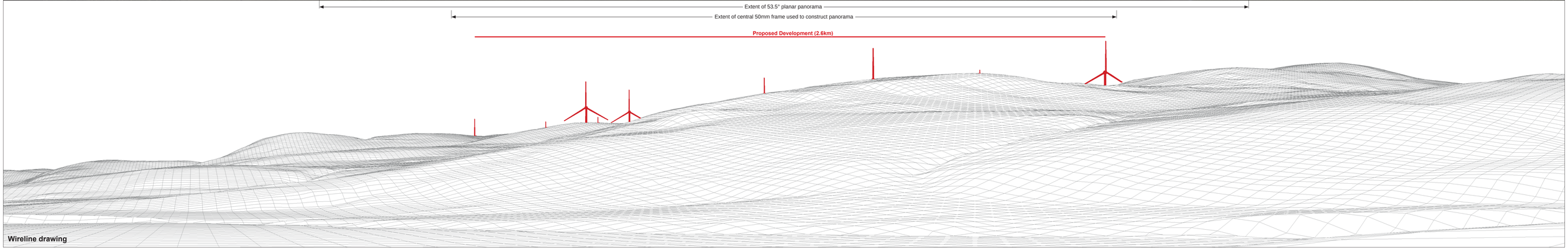

OS reference:	275314 E 823776 N	**Horizontal field of view:**	90° (cylindrical projection)	**Camera:**	Canon EOS 6D Mark II	Reproduced from Ordnance Survey digital data © Crown copyright and database rights 2025. All rights reserved. Licence number AC0000808122.	
Eye level:	346.32 m AOD	**Principal distance**	522 mm	**Lens:**	EF50mm f/1.4 USM		
Direction of view:	124°	**Paper size:**	841 x 297 mm (half A1)	**Camera height:**	1.5 m AGL		
Nearest turbine:	2.6 km	**Correct printed image size:**	820 x 130 mm	**Date and time:**	20/06/2024, 14:03:09		

Figure: 5.17.c
Viewpoint 1: C1121 Road (near Glenkyllachy Lodge)

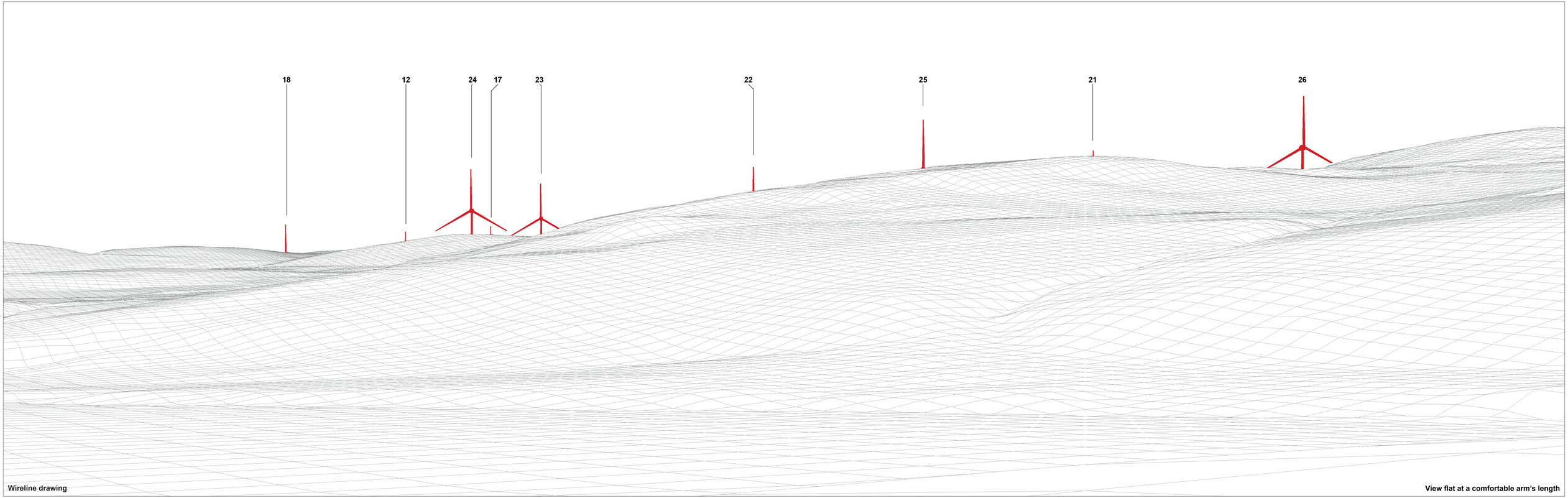

OS reference:	275314 E 823776 N	**Horizontal field of view:**	53.5° (planar projection)	**Camera:**	Canon EOS 6D Mark II	Reproduced from Ordnance Survey digital data © Crown copyright and database rights 2025. All rights reserved. Licence number AC0000808122.	**Figure: 5.17.d**
Eye level:	346.32 m AOD	**Principal distance**	812.5 mm	**Lens:**	EF50mm f/1.4 USM		**Viewpoint 1: C1121 Road (near Glenkyllachy Lodge)**
Direction of view:	124°	**Paper size:**	841 x 297 mm (half A1)	**Camera height:**	1.5 m AGL		
Nearest turbine:	2.6 km	**Correct printed image size:**	820 x 260 mm	**Date and time:**	N/A		



OS reference:	275314 E 823776 N	**Horizontal field of view:**	53.5° (planar projection)	**Camera:**	Canon EOS 6D Mark II
Eye level:	346.32 m AOD	**Principal distance**	812.5 mm	**Lens:**	EF50mm f/1.4 USM
Direction of view:	124°	**Paper size:**	841 x 297 mm (half A1)	**Camera height:**	1.5 m AGL
Nearest turbine:	2.6 km	**Correct printed image size:**	820 x 260 mm	**Date and time:**	20/06/2024, 14:03:09

Reproduced from Ordnance Survey digital data © Crown copyright and database rights 2025. All rights reserved. Licence number AC0000808122.

Figure: 5.17.e
Viewpoint 1: C1121 Road (near Glenkyllachy Lodge)



OS reference:	275314 E 823776 N	**Horizontal field of view:**	53.5° (planar projection)	**Camera:**	Canon EOS 6D Mark II
Eye level:	346.32 m AOD	**Principal distance**	812.5 mm	**Lens:**	EF50mm f/1.4 USM
Direction of view:	124°	**Paper size:**	841 x 297 mm (half A1)	**Camera height:**	1.5 m AGL
Nearest turbine:	2.6 km	**Correct printed image size:**	820 x 260 mm	**Date and time:**	20/06/2024, 14:03:09

Reproduced from Ordnance Survey digital data © Crown copyright and database rights 2025. All rights reserved. Licence number AC0000808122.

Figure: 5.17.f
Viewpoint 1: C1121 Road (near Glenkyllachy Lodge)



OS reference: 275314 E 823776 N
Eye level: 346.32 m AOD
Direction of view: 124°
Nearest turbine: 2.6 km

Horizontal field of view: 53.5° (planar projection)
Principal distance 812.5 mm
Paper size: 841 x 297 mm (half A1)
Correct printed image size: 820 x 260 mm

Camera: Canon EOS 6D Mark II
Lens: EF50mm f/1.4 USM
Camera height: 1.5 m AGL
Date and time: 03/10/2024, 18:59:36

Reproduced from Ordnance Survey digital data © Crown copyright and database rights 2025. All rights reserved. Licence number AC0000808122.

Figure: 6.17.g
Viewpoint 1b (Night): C1121 Road (near Glenkyllachy Lodge)



OS reference:	275314 E 823776 N	**Horizontal field of view:**	53.5° (planar projection)	**Camera:**	Canon EOS 6D Mark II	Reproduced from Ordnance Survey digital data © Crown copyright and database rights 2025. All rights reserved. Licence number AC0000808122.	**Figure: 5.17.h**
Eye level:	346.32 m AOD	**Principal distance**	812.5 mm	**Lens:**	EF50mm f/1.4 USM		**Viewpoint 1b (Night): C1121 Road (near Glenkyllachy Lodge)**
Direction of view:	124°	**Paper size:**	841 x 297 mm (half A1)	**Camera height:**	1.5 m AGL		
Nearest turbine:	2.6 km	**Correct printed image size:**	820 x 260 mm	**Date and time:**	03/10/2024, 18:59:36		



OS reference:	275314 E 823776 N	**Horizontal field of view:**	53.5° (planar projection)	**Camera:**	Canon EOS 6D Mark II	Reproduced from Ordnance Survey digital data © Crown copyright and database rights 2025. All rights reserved. Licence number AC0000808122.	
Eye level:	346.32 m AOD	**Principal distance**	812.5 mm	**Lens:**	EF50mm f/1.4 USM		
Direction of view:	124°	**Paper size:**	841 x 297 mm (half A1)	**Camera height:**	1.5 m AGL		
Nearest turbine:	2.6 km	**Correct printed image size:**	820 x 260 mm	**Date and time:**	03/10/2024, 18:59:36		

Figure: 5.17.i
Viewpoint 1b (Night): C1121 Road (near Glenkyllachy Lodge)

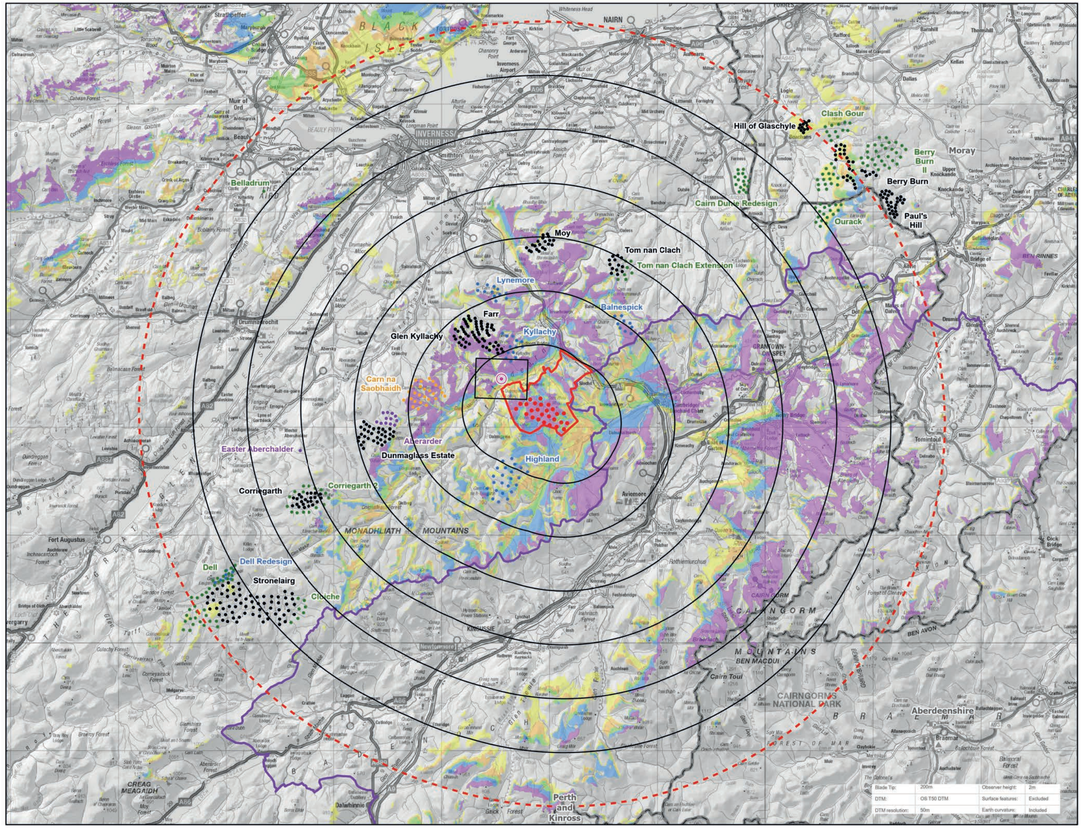

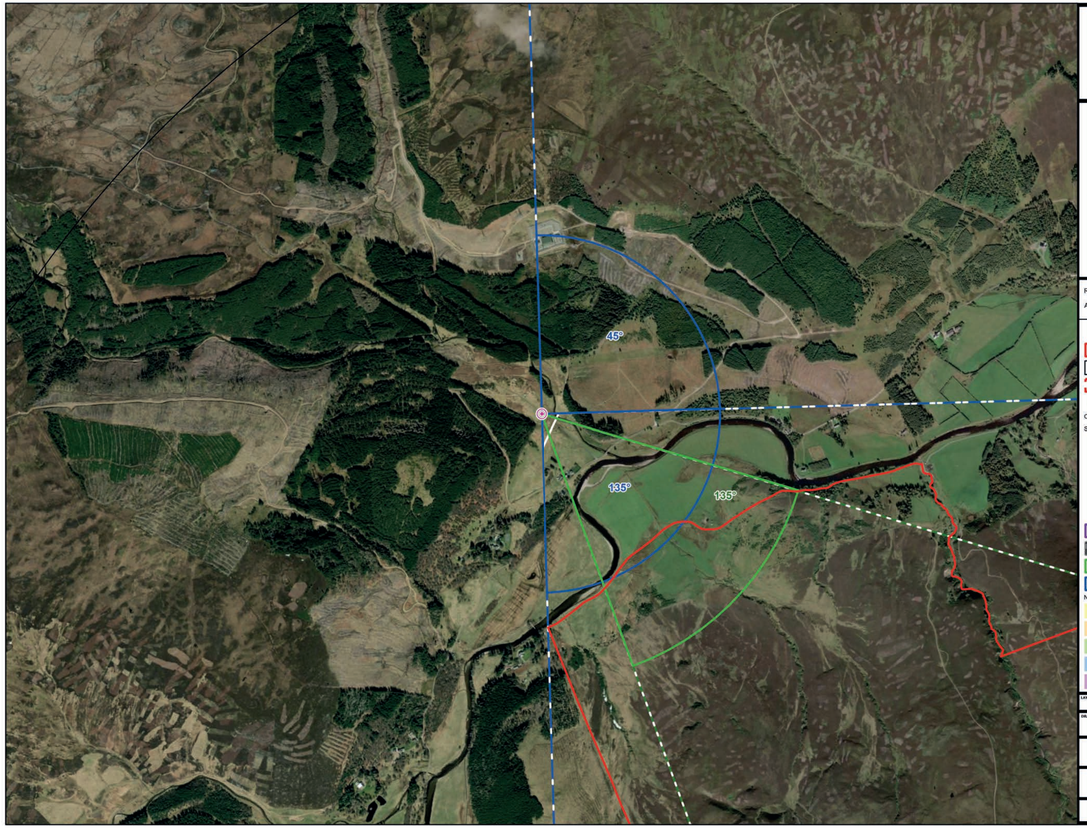

res

CLUNE WIND FARM AI REPORT

FIGURE 5.18 Viewpoint Plan VP2: U1116 Road (near Garbole)

LVIA

Reproduced from Ordnance Survey digital data © Crown copyright and database rights 2026. All rights reserved. License number AC0000808122. Contains public sector information licensed under the Open Government Licence v3.0. Microsoft, Vantor

- Proposed Turbine Location
- Site Boundary
- 5km Radii
- 35km Study Area
- Viewpoint

Cumulative Wind Turbines

Status
- Operational
- Under Construction
- Consented
- Appeal / Application
- Scoping

- Cairngorms National Park
- Council Boundary
- Photomontage and Wireline (53.5° HFOV)
- Panorama with Wireline (90° HFOV)

Number of Blade Tips Theoretically Visible
- 1 - 5
- 6 - 10
- 11 - 16
- 17 - 23
- 24 - 26

LAYOUT DWG.	RES LAYOUT NO.
TBC	PSCOCLU041

DRAWING NUMBER
405.064807.00001.0109.1

ADDITIONAL INFORMATION REPORT 2026

THIS DRAWING IS THE PROPERTY OF RENEWABLE ENERGY SYSTEMS LTD. AND NO REPRODUCTION MAY BE MADE IN WHOLE OR IN PART WITHOUT PERMISSION





OS reference:	275537 E 824484 N	**Horizontal field of view:**	90° (cylindrical projection)	**Camera:**	Canon EOS 6D Mark II	Reproduced from Ordnance Survey digital data © Crown copyright and database rights 2025. All rights reserved. Licence number AC0000808122.	**Figure: 5.18.b**
Eye level:	341.61 m AOD	**Principal distance**	522 mm	**Lens:**	EF50mm f/1.4 USM		**Viewpoint 2: U1116 Road (near Garbole)**
Direction of view:	45°	**Paper size:**	841 x 297 mm (half A1)	**Camera height:**	1.5 m AGL		
Nearest turbine:	2.9 km	**Correct printed image size:**	820 x 130 mm	**Date and time:**	20/06/2024, 13:49:36		



OS reference:	275537 E 824484 N	**Horizontal field of view:**	90° (cylindrical projection)	**Camera:**	Canon EOS 6D Mark II	Reproduced from Ordnance Survey digital data © Crown copyright and database rights 2025. All rights reserved. Licence number AC0000808122.	
Eye level:	341.61 m AOD	**Principal distance**	522 mm	**Lens:**	EF50mm f/1.4 USM		
Direction of view:	135°	**Paper size:**	841 x 297 mm (half A1)	**Camera height:**	1.5 m AGL		
Nearest turbine:	2.9 km	**Correct printed image size:**	820 x 130 mm	**Date and time:**	20/06/2024, 13:49:36		

Figure: 5.18.c
Viewpoint 2: U1116 Road (near Garbole)

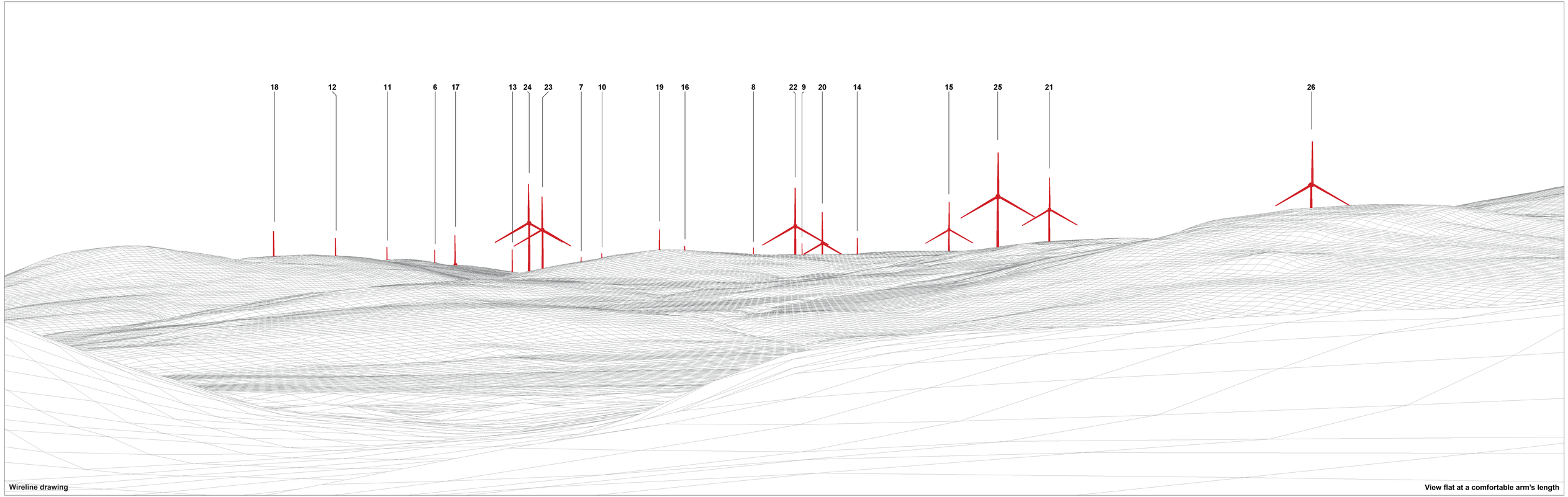

OS reference:	275537 E 824484 N	**Horizontal field of view:**	53.5° (planar projection)	**Camera:**	Canon EOS 6D Mark II	Reproduced from Ordnance Survey digital data © Crown copyright and database rights 2025. All rights reserved. Licence number AC0000808122.	
Eye level:	341.61 m AOD	**Principal distance**	812.5 mm	**Lens:**	EF50mm f/1.4 USM		
Direction of view:	135°	**Paper size:**	841 x 297 mm (half A1)	**Camera height:**	1.5 m AGL		
Nearest turbine:	2.9 km	**Correct printed image size:**	820 x 260 mm	**Date and time:**	20/06/2024, 13:49:36		

Figure: 5.18.d
Viewpoint 2: U1116 Road (near Garbole)