

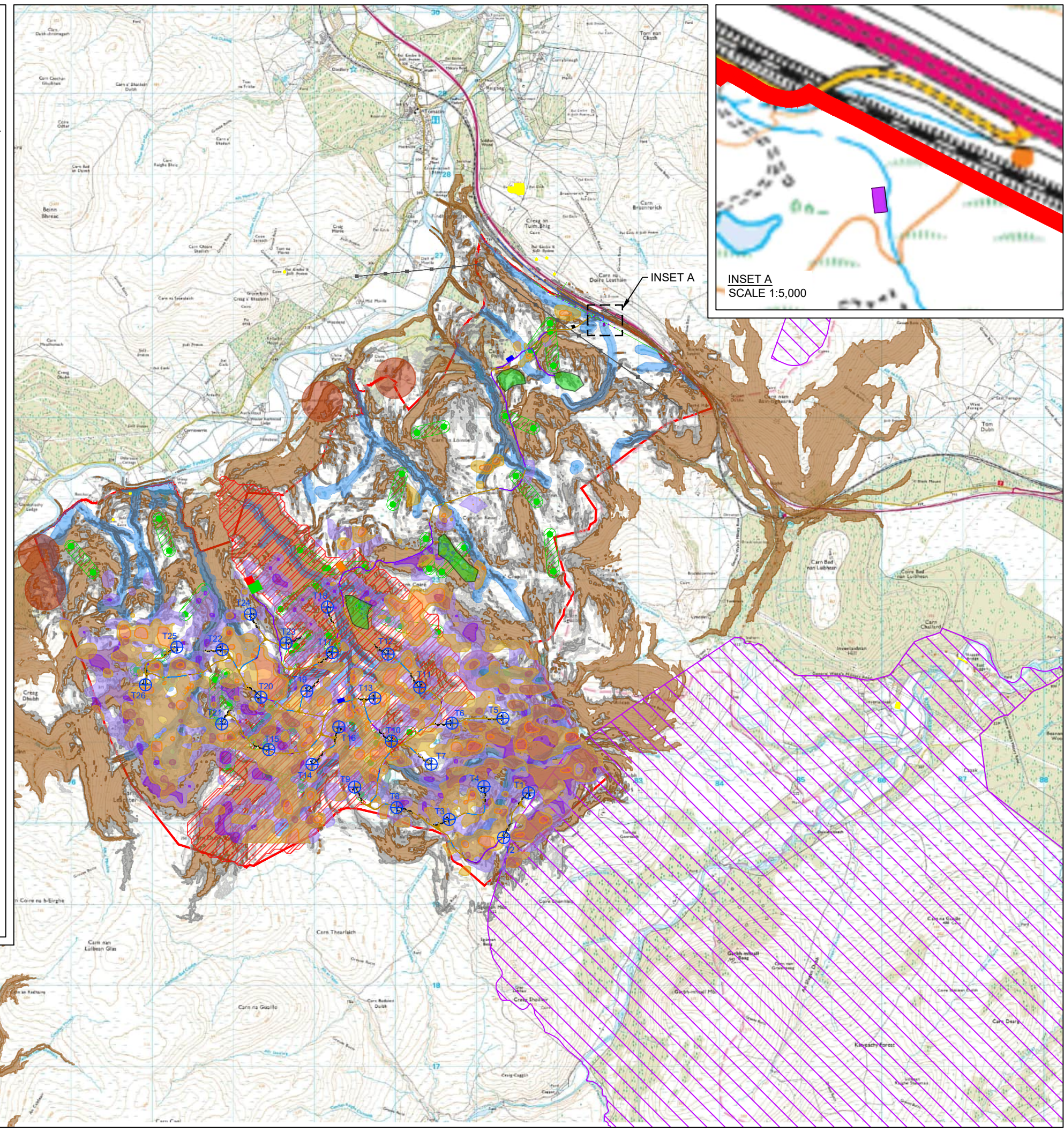
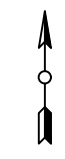
# CLUNE WIND FARM

## FIGURE 2.1

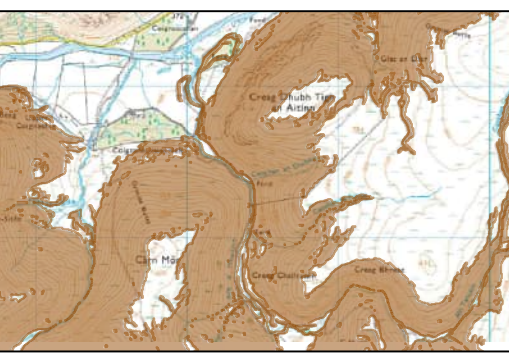
### COMBINED CONSTRAINTS & INFRASTRUCTURE LAYOUT

© CROWN COPYRIGHT, ALL RIGHTS RESERVED.  
2024 LICENCE NUMBER 0100031673.

- KEY:
- SITE BOUNDARY
  - WIND TURBINE
  - NEW TRACKS
  - UPGRADED TRACKS
  - FLOATED TRACKS
  - WATERCOURSE CROSSING
  - SUBSTATION
  - CRANE HARDSTAND AREA
    - PERMANENT
    - TEMPORARY
  - TEMP CONSTRUCTION COMPOUND
  - BATCHING PLANT
  - BATTERY ENERGY STORAGE SYSTEM
  - GATEHOUSE COMPOUND
  - BORROW PIT SEARCH AREA
  - PASSING BAY
  - EXCLUDED AREA



- CONSTRAINTS KEY**
- GROUSE BUTT
  - GROUSE BUTT BUFFER (75m)
  - HYDROLOGY BUFFER (50m)
  - SITE OF SPECIAL SCIENTIFIC INTEREST
  - SCHEDULED MONUMENTS
  - FEH CATCHMENT
  - NVC HABITATS HIGH GWDTE
  - PWS SURVEY (250m)
  - GWDTE SPRING BUFFER (250m)
- PEAT DEPTH KEY**
- 1m - 2m
  - OVER 2m
- PEAT SLIDE RISK KEY**
- LOW
  - MODERATE
- TERRAIN SLOPE KEY**
- 12 - 15%
  - 15 - 20%
  - >20%
- OVERHEAD UTILITIES**
- SSEN-T**
- 132 kV EHV OHL
  - 132 kV EHV PYLON
- SSEN**
- 33kV EHV OHL
  - POLE EXISTING LOCATION
- UNDERGROUND UTILITIES**
- SCOTTISH WATER**
- ABANDONED PUBLIC MAINS WATER PIPELINE
- BT OPENREACH**
- POWER DUCT
  - BOX
  - MANHOLE
  - DUCT TEE
  - SPLIT COUPLING



LAYOUT DWG N/A T-LAYOUT NO. PSCOCLU041

DRAWING NUMBER **04707-RES-IMP-DR-XX-002** REV **3**

SCALE - 1:50,000 @ A3

**ENVIRONMENTAL IMPACT ASSESSMENT REPORT 2024**

THIS DRAWING IS THE PROPERTY OF RENEWABLE ENERGY SYSTEMS LTD. AND NO REPRODUCTION MAY BE MADE IN WHOLE OR IN PART WITHOUT PERMISSION