VIEWPOINT 20: Braes of Balnagowan, Nethy Bridge

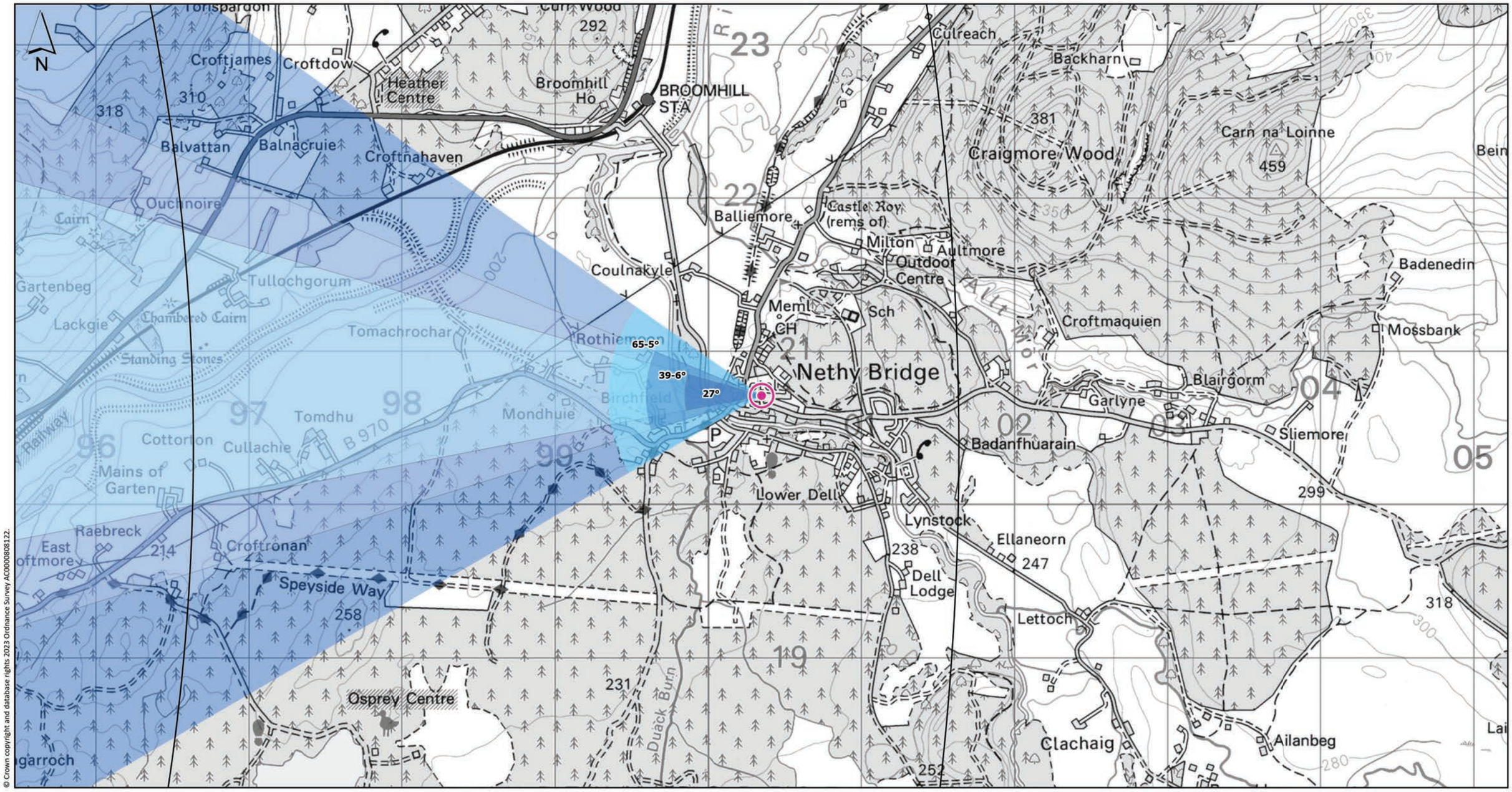

© Crown copyright and database rights 2023 Ordnance Survey AC0000808122.

Grid Ref:300347E 820709N Distance to nearest turbine:18.713km AOD:222m

The viewpoint is located on a pavement on the Braes of Balnagowan residential street in Nethy Bridge, opposite number two, Braes of Balnagowan.

THC Viewpoint 20: Braes of Balnagowan, Nethy Bridge
Figure: 5.61

Clune Wind Farm

Extent of 50mm single frame image



Viewpoint 20: Braes of Balnagowan Nethy Bridge Distance to nearest turbine: 18.71km Camera: Canon EOS 6D Mark II Focal length: 50mm vertical (27º) x 28mm horizontal (65.5º) Camera height: 1.5m Date: 20.06.2024 Time: 09:23

The images contained on this page and the following two pages are not representative of scale and distance from the actual Viewpoint and show the wind farm development in its wider landscape context only.

Reproduced from Ordnance Survey digital data © Crown copyright and database rights 2025. All rights reserved. Licence number AC0000808122

Viewpoint 20: Existing view

Viewpoint 20: Proposed Wireline

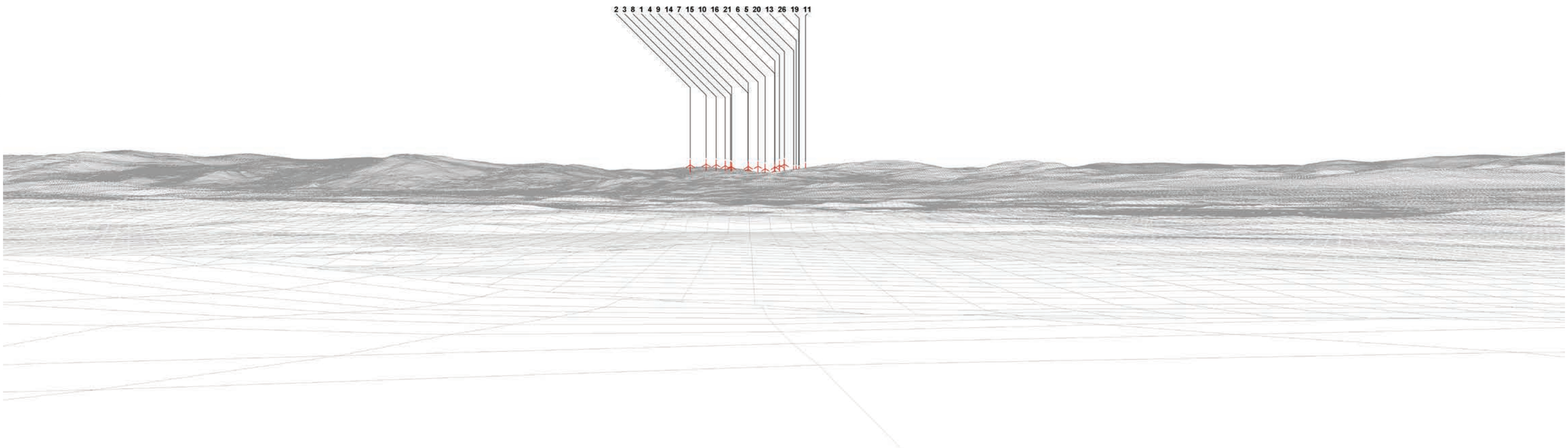

Reproduced from Ordnance Survey digital data © Crown copyright and database rights 2025. All rights reserved. Licence number AC0000808122



Viewpoint 20: Cumulative Wireline. Application turbines in red, operational / under construction in blue, consented in purple and application in orange.



Reproduced from Ordnance Survey digital data © Crown copyright and database rights 2025. All rights reserved. Licence number AC0000808122



Reproduced from Ordnance Survey digital data © Crown copyright and database rights 2025. All rights reserved. Licence number AC0000808122

Viewpoint 20: Braes of Balnagowan Nethy Bridge Distance to nearest turbine: 18.71km Camera: Canon EOS 6D Mark II Focal length: 50mm Camera height: 1.5m Date: 20.06.2024 Time: 09:23

When viewed at a comfortable arm's length (approx. 500mm), this printed image is representative of our detailed central vision, but is not representative of scale and distance.



Reproduced from Ordnance Survey digital data © Crown copyright and database rights 2025. All rights reserved. Licence number AC0000808122

Viewpoint 20: Braes of Balnagowan Nethy Bridge

Distance to nearest turbine: 18.71km Camera: Canon EOS 6D Mark II Focal length: 75mm Camera height: 1.5m Date: 20.06.2024 Time: 09:23

This image should be viewed at a comfortable arm's length (approx. 500mm).

VIEWPOINT 21: A95 (near Dulnain Bridge)

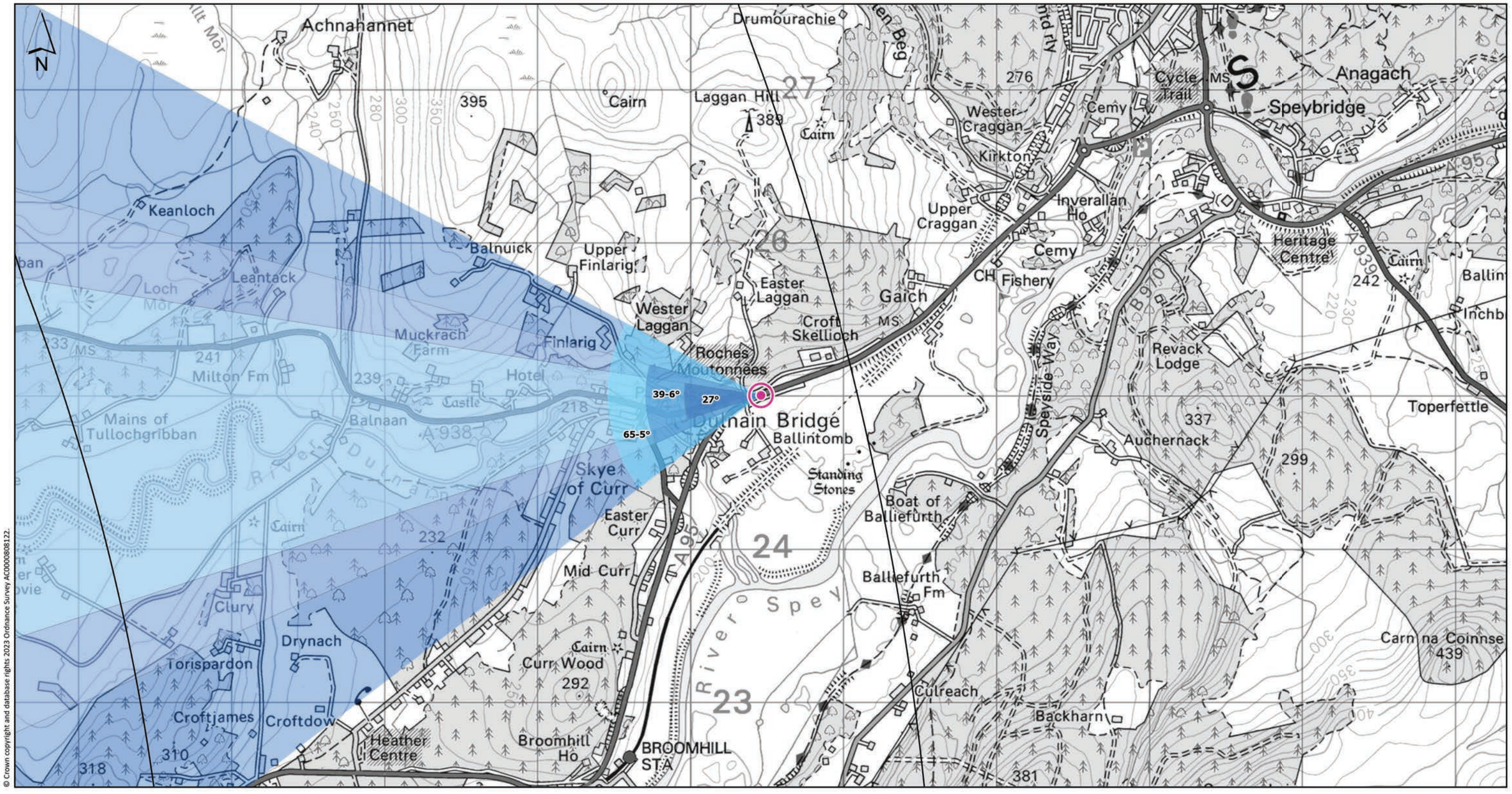

© Crown copyright and database rights 2023 Ordnance Survey AC0000808122.

Grid Ref:300459E 825003N Distance to nearest turbine:19.384km AOD:215m

The viewpoint is located on the A95 (near Dulnain Bridge), approximately 135m east of the junction with the A938.

THC Viewpoint 21: A95 (near Dulnain Bridge) Figure: 5.62
Clune Wind Farm

Extent of 50mm single frame image



Viewpoint 21: A95 (near Dulnain Bridge) Distance to nearest turbine: 19.38km Camera: Canon EOS 6D Mark II Focal length: 50mm vertical (27º) x 28mm horizontal (65.5º) Camera height: 1.5m Date: 20.06.2024 Time: 08:35

The images contained on this page and the following two pages are not representative of scale and distance from the actual Viewpoint and show the wind farm development in its wider landscape context only.

Reproduced from Ordnance Survey digital data © Crown copyright and database rights 2025. All rights reserved. Licence number AC0000808122



Viewpoint 21: Existing view

Viewpoint 21: Proposed Wireline

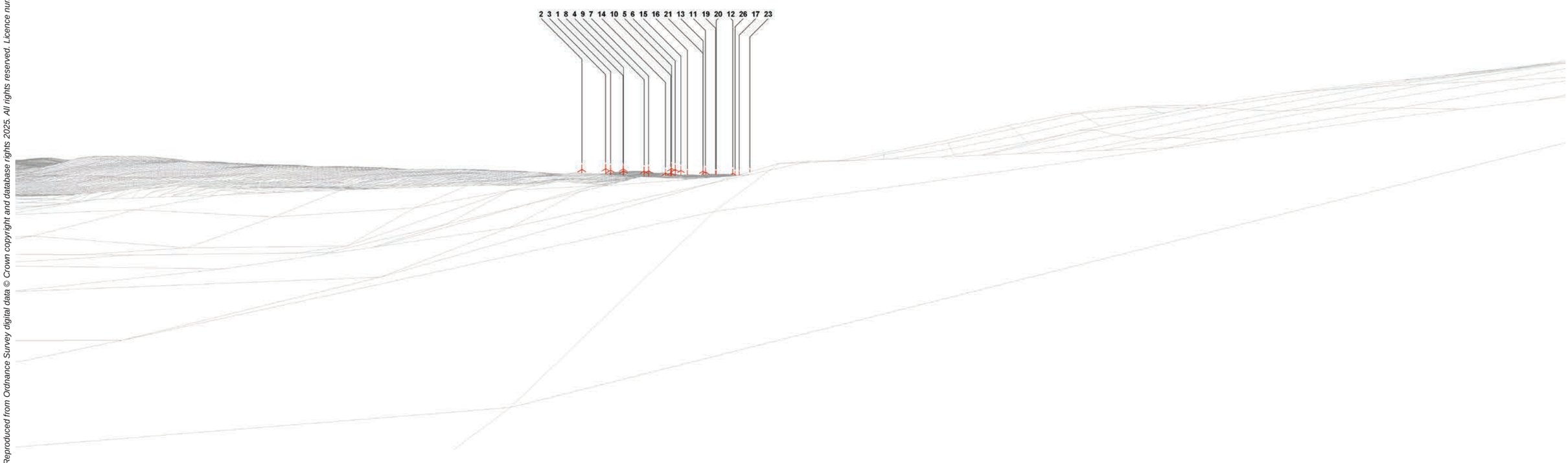

Reproduced from Ordnance Survey digital data © Crown copyright and database rights 2025. All rights reserved. Licence number AC0000808122

Viewpoint 21: Existing view

Viewpoint 21: Cumulative Wireline. Application turbines in red, operational / under construction in blue, consented in purple and application in orange.

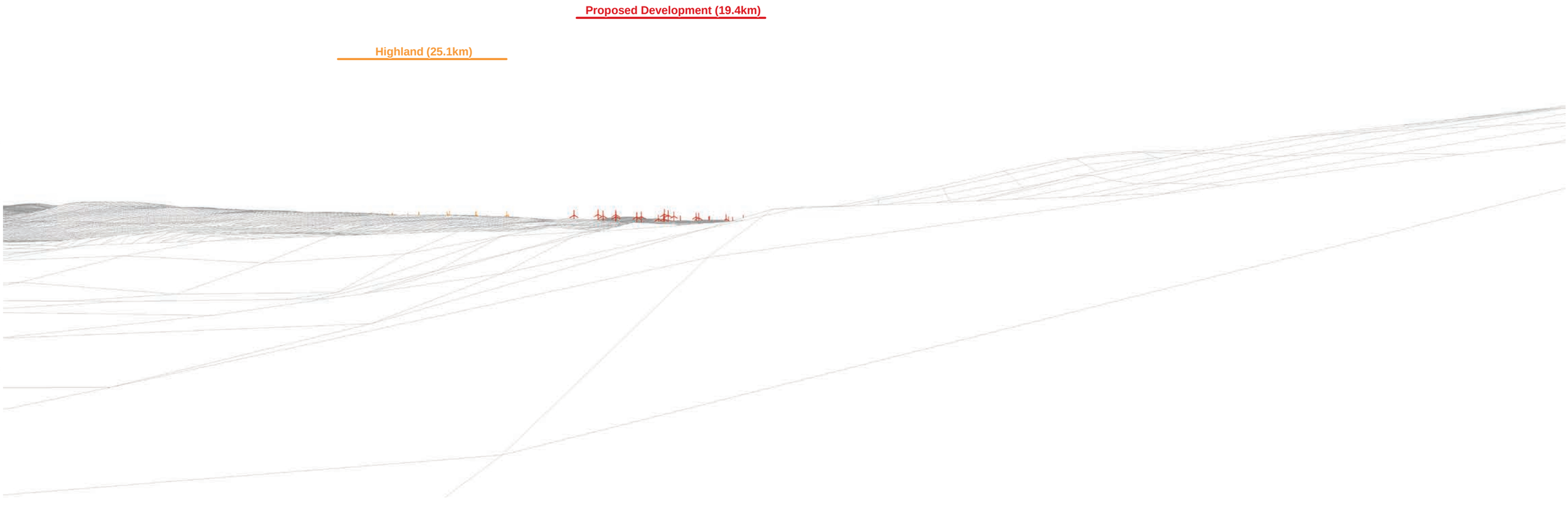

Reproduced from Ordnance Survey digital data © Crown copyright and database rights 2025. All rights reserved. Licence number AC0000808122



Reproduced from Ordnance Survey digital data © Crown copyright and database rights 2025. All rights reserved. Licence number AC0000808122

Viewpoint 21: A95 (near Dulnain Bridge) Distance to nearest turbine: 19.38km Camera: Canon EOS 6D Mark II Focal length: 50mm Camera height: 1.5m Date: 20.06.2024 Time: 08:35

When viewed at a comfortable arm's length (approx. 500mm), this printed image is representative of our detailed central vision, but is not representative of scale and distance.



Viewpoint 21: A95 (near Dulnain Bridge)

Distance to nearest turbine: 19.38km | Camera: Canon EOS 6D Mark II | Focal length: 75mm | Camera height: 1.5m | Date: 20.06.2024 | Time: 08:35

This image should be viewed at a comfortable arm's length (approx. 500mm).

Reproduced from Ordnance Survey digital data © Crown copyright and database rights 2025. All rights reserved. Licence number AC0000808122

VIEWPOINT 22: Cairn Gorm Mountain Railway Cafe

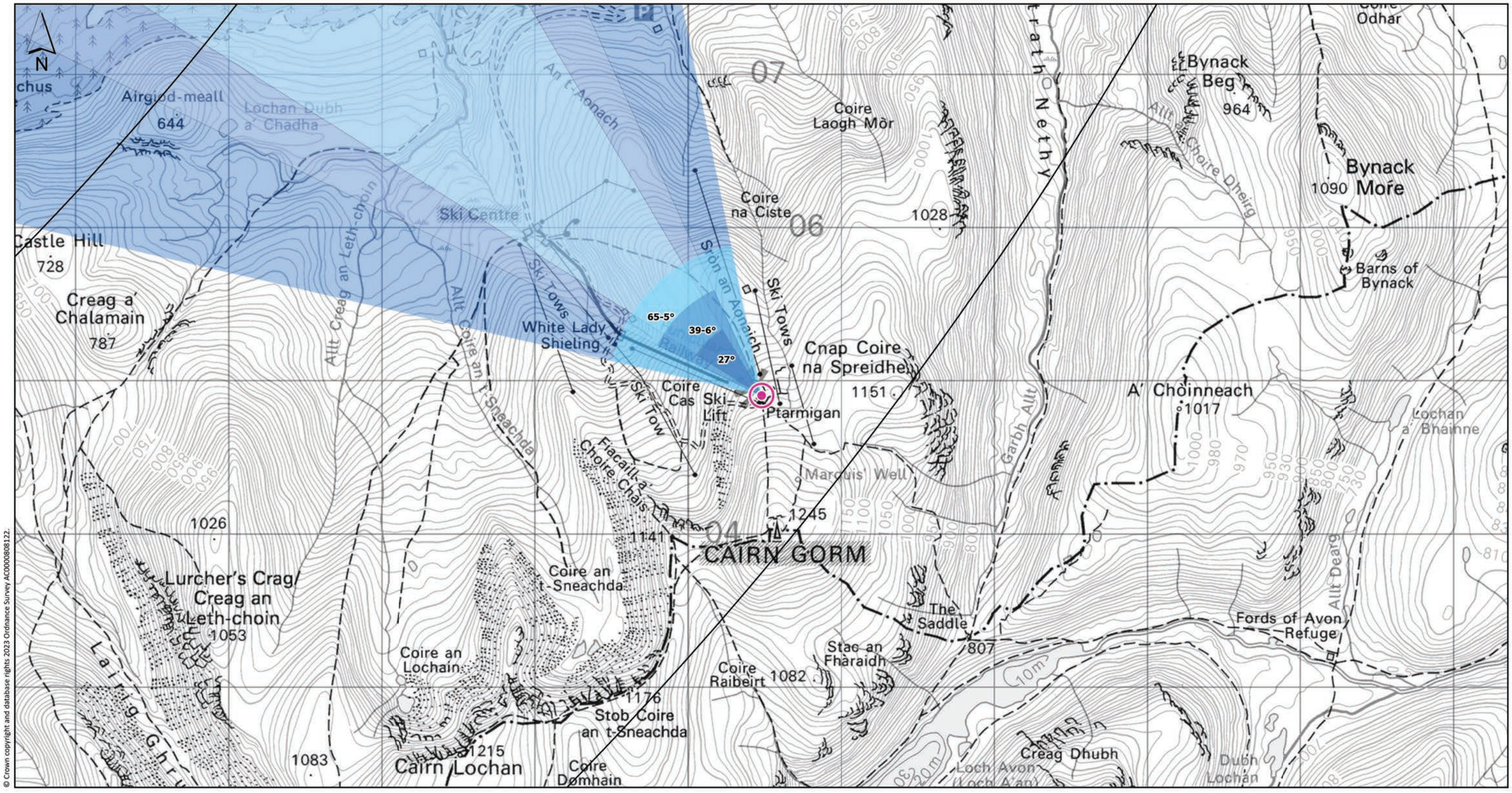

© Crown copyright and database rights 2023 Ordnance Survey AC0000808122.

Grid Ref:300479E 804902N Distance to nearest turbine:24.273km AOD:1061m

The viewpoint is located on the viewing platform at the Ptarmigan Lodge visitor centre (~1,080m) at the top of the Cairngorm Funicular Railway, approximately 165m below the summit of Cairngorm.

THC Viewpoint 22: Cairn Gorm Mountain Railway Cafe
Figure: 5.63

Clune Wind Farm

Extent of 50mm single frame image



Viewpoint 22: Cairn Gorm Mountain Railway Cafe Distance to nearest turbine: 24.27km Camera: Canon EOS 6D Mark II Focal length: 50mm vertical (27º) x 28mm horizontal (65.5º) Camera height: 1.5m Date: 03.10.2024 Time: 12:24

The images contained on this page and the following two pages are not representative of scale and distance from the actual Viewpoint and show the wind farm development in its wider landscape context only.

Reproduced from Ordnance Survey digital data © Crown copyright and database rights 2025. All rights reserved. Licence number AC0000808122

Viewpoint 22: Existing view

Viewpoint 22: Proposed Wireline

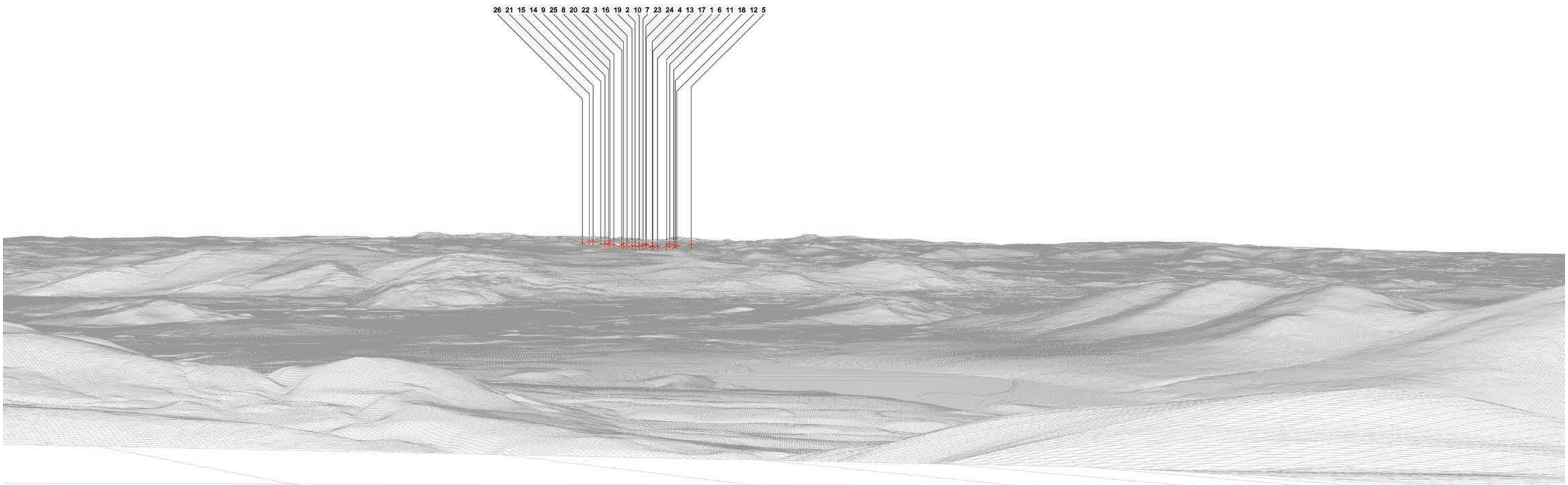

Reproduced from Ordnance Survey digital data © Crown copyright and database rights 2025. All rights reserved. Licence number AC0000808122

Viewpoint 22: Existing view

Viewpoint 22: Cumulative Wireline. Application turbines in red, operational / under construction in blue, consented in purple and application in orange.

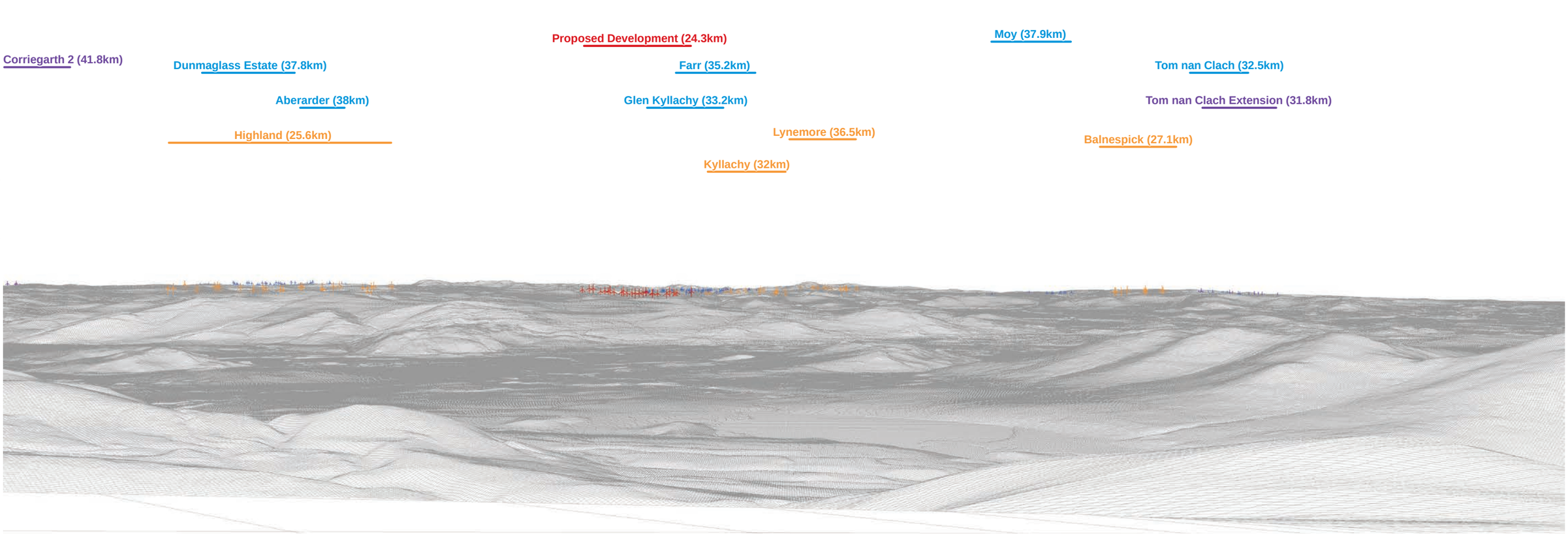

Reproduced from Ordnance Survey digital data © Crown copyright and database rights 2025. All rights reserved. Licence number AC0000808122



Viewpoint 22: Cairn Gorm Mountain Railway Cafe

Distance to nearest turbine: 24.27km Camera: Canon EOS 6D Mark II Focal length: 50mm Camera height: 1.5m Date: 03.10.2024 Time: 12:24

When viewed at a comfortable arm's length (approx. 500mm), this printed image is representative of our detailed central vision, but is not representative of scale and distance.

Reproduced from Ordnance Survey digital data © Crown copyright and database rights 2025. All rights reserved. Licence number AC0000808122



Reproduced from Ordnance Survey digital data © Crown copyright and database rights 2025. All rights reserved. Licence number AC0000808122

Viewpoint 22: Cairn Gorm Mountain Railway Cafe

Distance to nearest turbine: 24.27km Camera: Canon EOS 6D Mark II Focal length: 75mm Camera height: 1.5m Date: 03.10.2024 Time: 12:24

This image should be viewed at a comfortable arm's length (approx. 500mm).

VIEWPOINT 23: Braeriach Summit

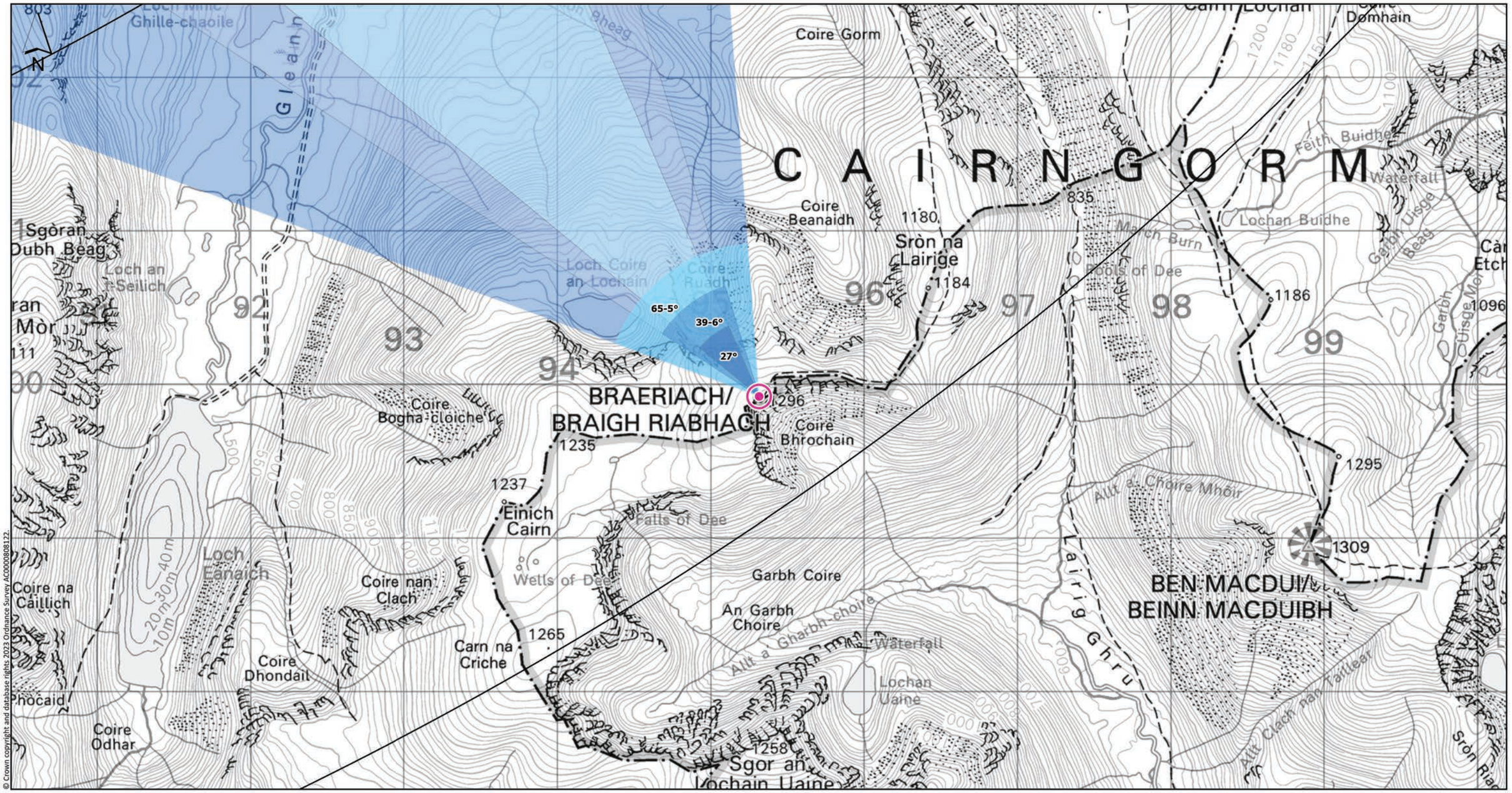

© Crown copyright and database rights 2023 Ordnance Survey AC0000808122.

Grid Ref:295314E 799920N Distance to nearest turbine:24.34km AOD:1285m

The viewpoint is located on the summit of Braeriach (1,296m AOD) in the Cairngorm Mountains.

THC Viewpoint 23: Braeriach Summit
Figure: 5.64
Clune Wind Farm

Extent of 50mm single frame image



Viewpoint 23: Braeriach Summit

Distance to nearest turbine: 24.32km | Camera: NIKON Z 6_2 | Focal length: 50mm vertical (27º) x 28mm horizontal (65.5º) | Camera height: 1.5m | Date: 29/04/2026 | Time: 10:52

The images contained on this page and the following two pages are not representative of scale and distance from the actual Viewpoint and show the wind farm development in its wider landscape context only.

Reproduced from Ordnance Survey digital data © Crown copyright and database rights 2025. All rights reserved. Licence number AC0000808122



Viewpoint 23: Existing view

Viewpoint 23: Proposed Wireline

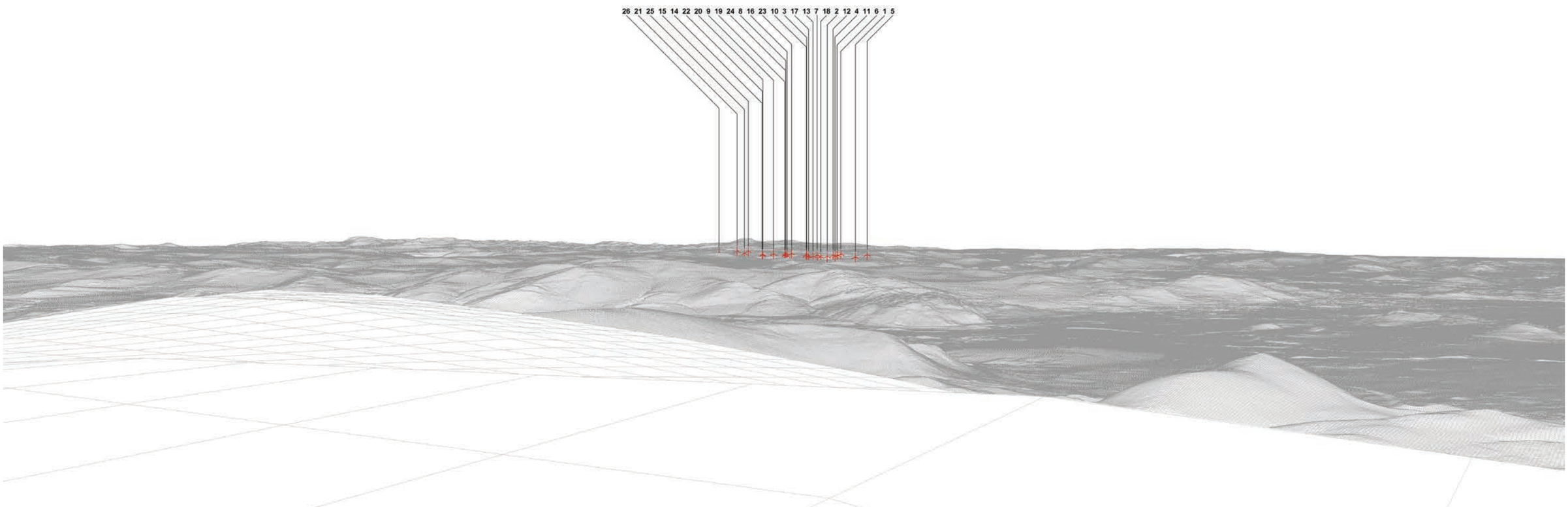

Reproduced from Ordnance Survey digital data © Crown copyright and database rights 2025. All rights reserved. Licence number AC0000808122

Viewpoint 23: Existing view

Viewpoint 23: Cumulative Wireline. Application turbines in red, operational / under construction in blue, consented in purple and application in orange.

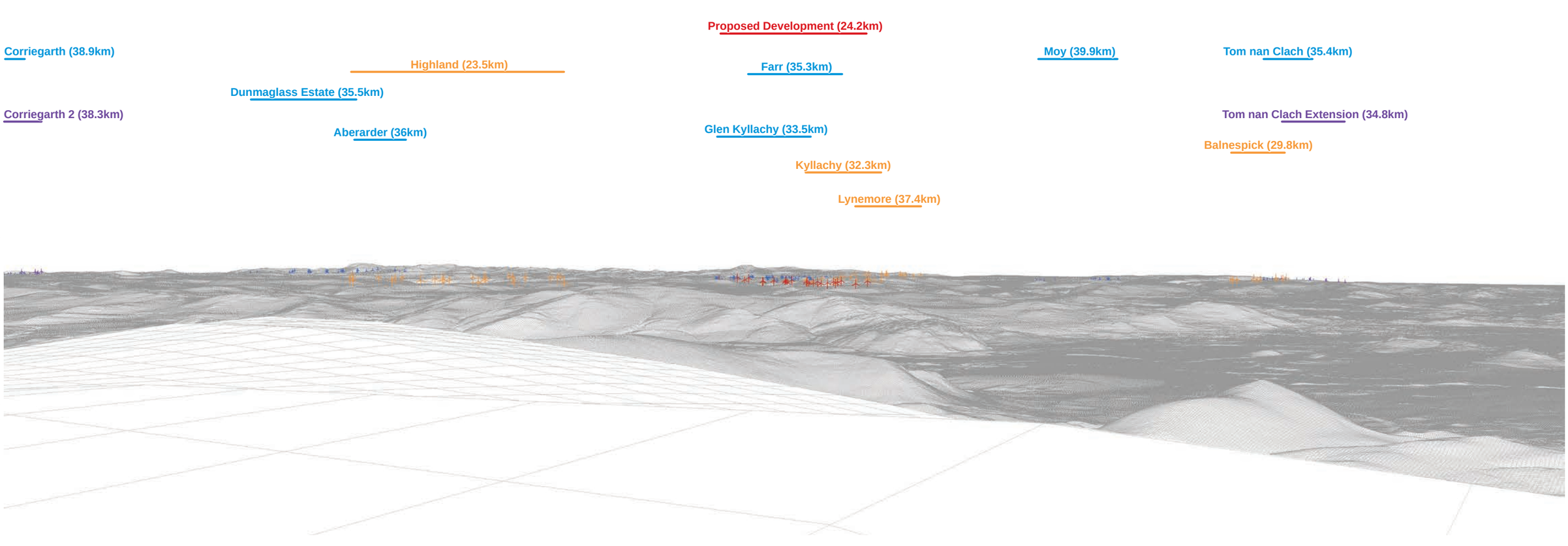

Reproduced from Ordnance Survey digital data © Crown copyright and database rights 2025. All rights reserved. Licence number AC0000808122



Reproduced from Ordnance Survey digital data © Crown copyright and database rights 2025. All rights reserved. Licence number AC0000808122

Viewpoint 23: Braeriach Summit

Distance to nearest turbine: 24.32km Camera: NIKON Z 6_2 Focal length: 50mm Camera height: 1.5m Date: 29/04/2026 Time: 10:52

When viewed at a comfortable arm's length (approx. 500mm), this printed image is representative of our detailed central vision, but is not representative of scale and distance.



Reproduced from Ordnance Survey digital data © Crown copyright and database rights 2025. All rights reserved. Licence number AC0000808122

Viewpoint 23: Braeriach Summit

Distance to nearest turbine: 24.32km Camera: NIKON Z 6_2 Focal length: 75mm Camera height: 1.5m Date: 29/04/2026 Time: 10:52

This image should be viewed at a comfortable arm's length (approx. 500mm).

VIEWPOINT 24: Creagan a Chaise

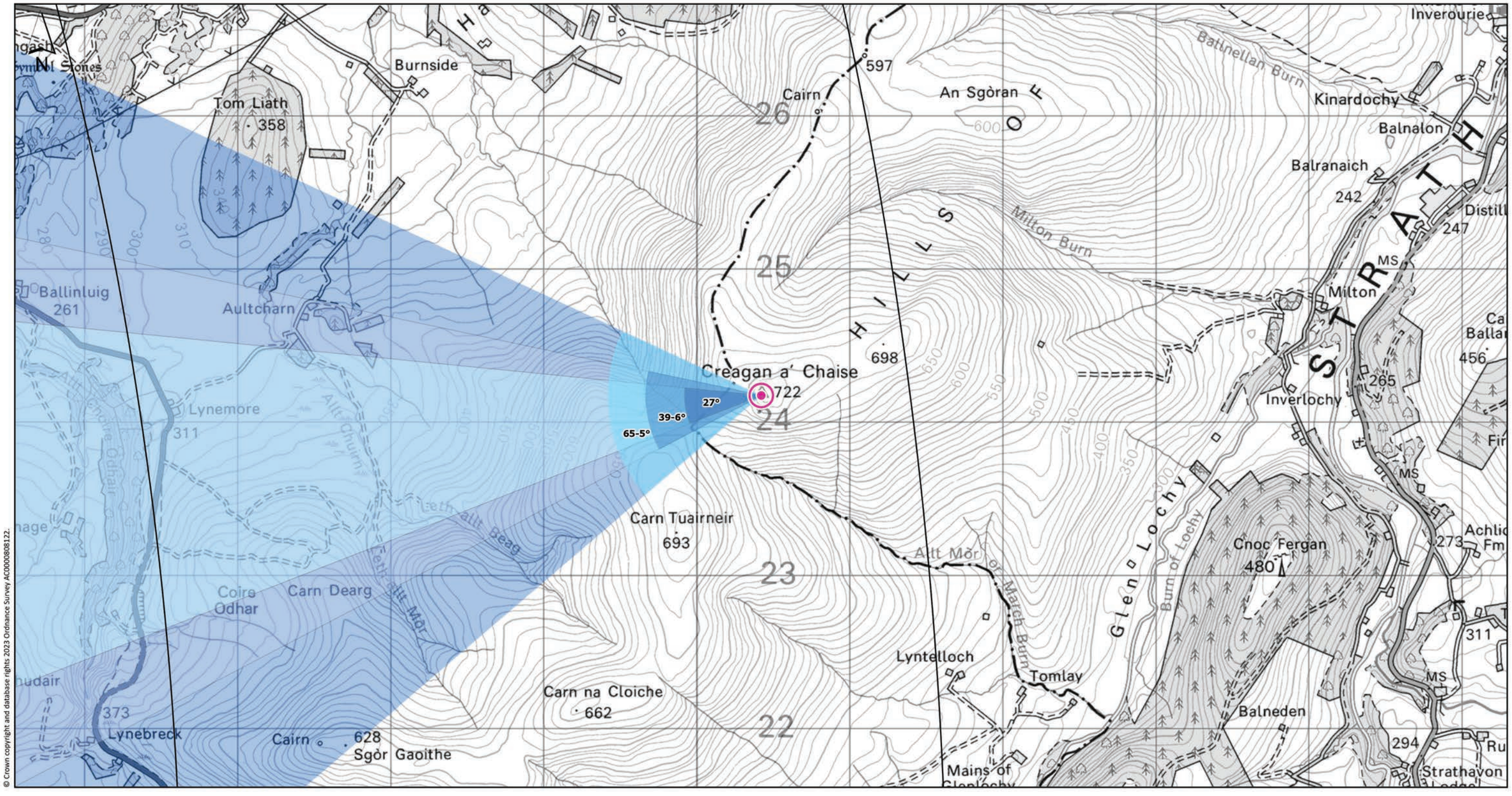

© Crown copyright and database rights 2023 Ordnance Survey AC0000808122.

Grid Ref:310420E 824173N Distance to nearest turbine:29.033km AOD:717m

The viewpoint is located on the summit of Creagan a' Chaise (722m AOD) in the Hills of Cromdale.

THC Viewpoint 24: Creagan a Chaise
Figure: 5.65
Clune Wind Farm

Extent of 50mm single frame image



Viewpoint 24: Creagan a Chaise Distance to nearest turbine: 29.03km Camera: Canon EOS 6D Mark II Focal length: 50mm vertical (27º) x 28mm horizontal (65.5º) Camera height: 1.5m Date: 11.08.2024 Time: 08:53

The images contained on this page and the following two pages are not representative of scale and distance from the actual Viewpoint and show the wind farm development in its wider landscape context only.

Reproduced from Ordnance Survey digital data © Crown copyright and database rights 2025. All rights reserved. Licence number AC0000808122



Viewpoint 24: Existing view

Viewpoint 24: Proposed Wireline

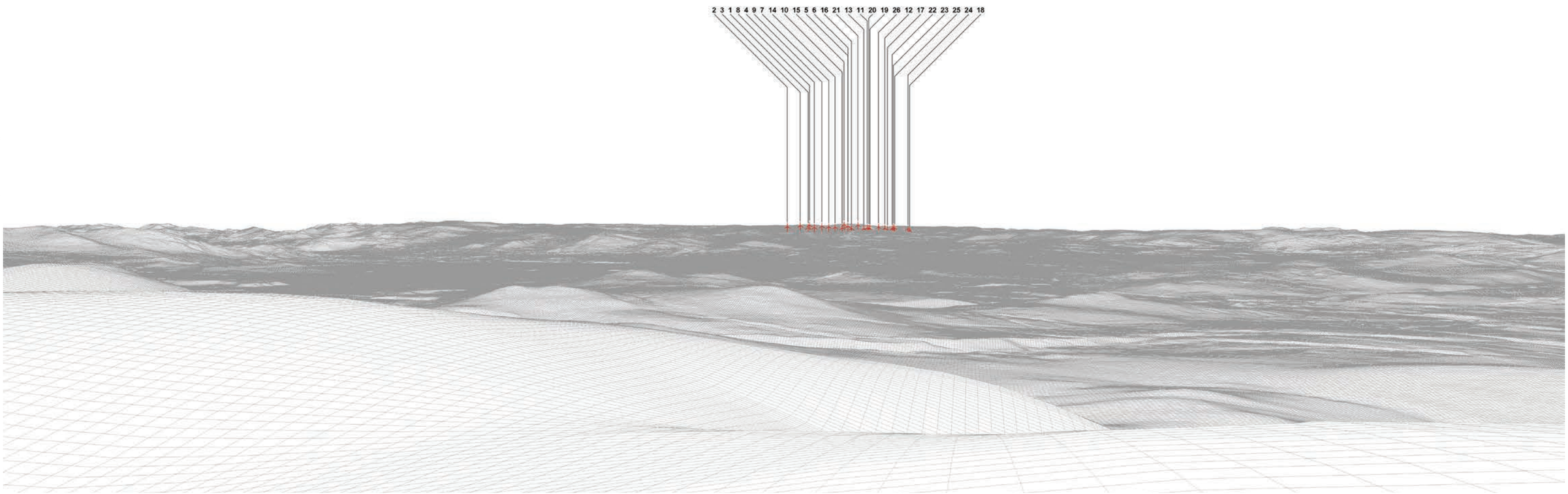

Reproduced from Ordnance Survey digital data © Crown copyright and database rights 2025. All rights reserved. Licence number AC0000808122



Viewpoint 24: Existing view

Viewpoint 24: Cumulative Wireline. Application turbines in red, operational / under construction in blue, consented in purple and application in orange.



Reproduced from Ordnance Survey digital data © Crown copyright and database rights 2025. All rights reserved. Licence number AC0000808122