

OS reference:	275537 E 824484 N	**Horizontal field of view:**	53.5° (planar projection)	**Camera:**	Canon EOS 6D Mark II	Reproduced from Ordnance Survey digital data © Crown copyright and database rights 2025. All rights reserved. Licence number AC0000808122.	**Figure: 5.18.e**
Eye level:	341.61 m AOD	**Principal distance**	812.5 mm	**Lens:**	EF50mm f/1.4 USM		**Viewpoint 2: U1116 Road (near Garbole)**
Direction of view:	135°	**Paper size:**	841 x 297 mm (half A1)	**Camera height:**	1.5 m AGL		
Nearest turbine:	2.9 km	**Correct printed image size:**	820 x 260 mm	**Date and time:**	20/06/2024, 13:49:36		



OS reference:	275537 E 824484 N	**Horizontal field of view:**	53.5° (planar projection)	**Camera:**	Canon EOS 6D Mark II
Eye level:	341.61 m AOD	**Principal distance**	812.5 mm	**Lens:**	EF50mm f/1.4 USM
Direction of view:	135°	**Paper size:**	841 x 297 mm (half A1)	**Camera height:**	1.5 m AGL
Nearest turbine:	2.9 km	**Correct printed image size:**	820 x 260 mm	**Date and time:**	20/06/2024, 13:49:36

Reproduced from Ordnance Survey digital data © Crown copyright and database rights 2025. All rights reserved. Licence number AC0000808122.

Figure: 5.18.f
Viewpoint 2: U1116 Road (near Garbole)

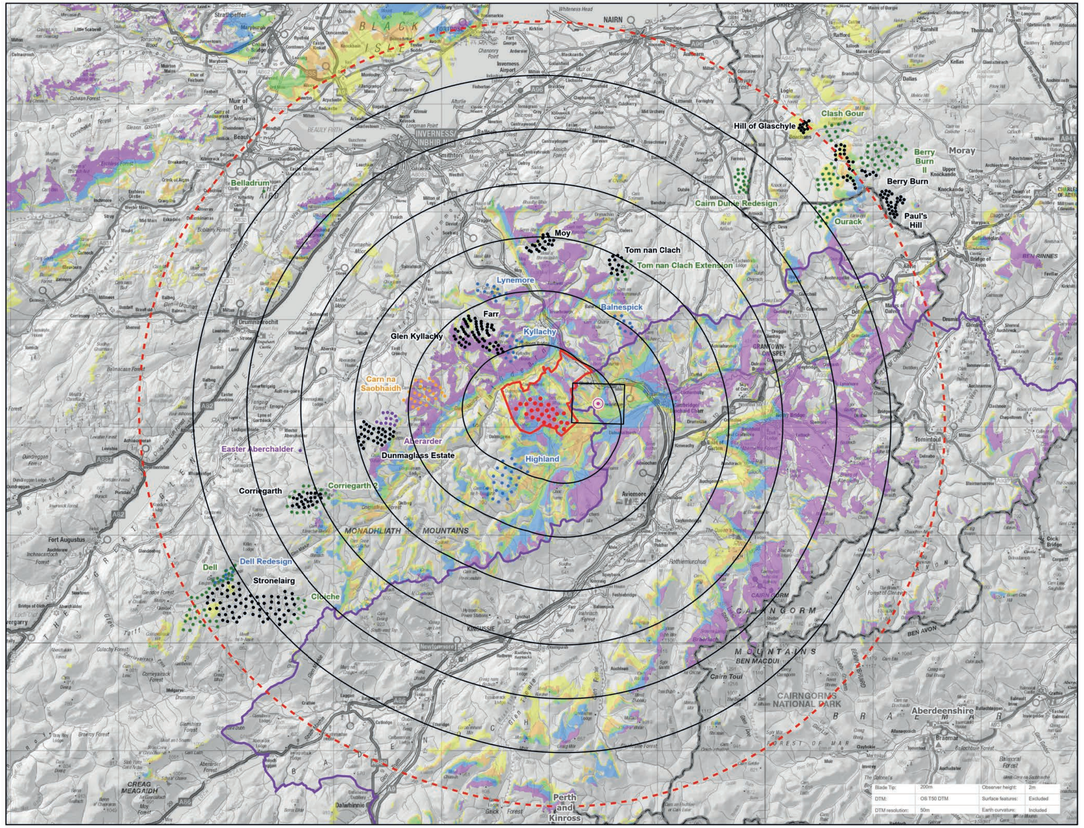

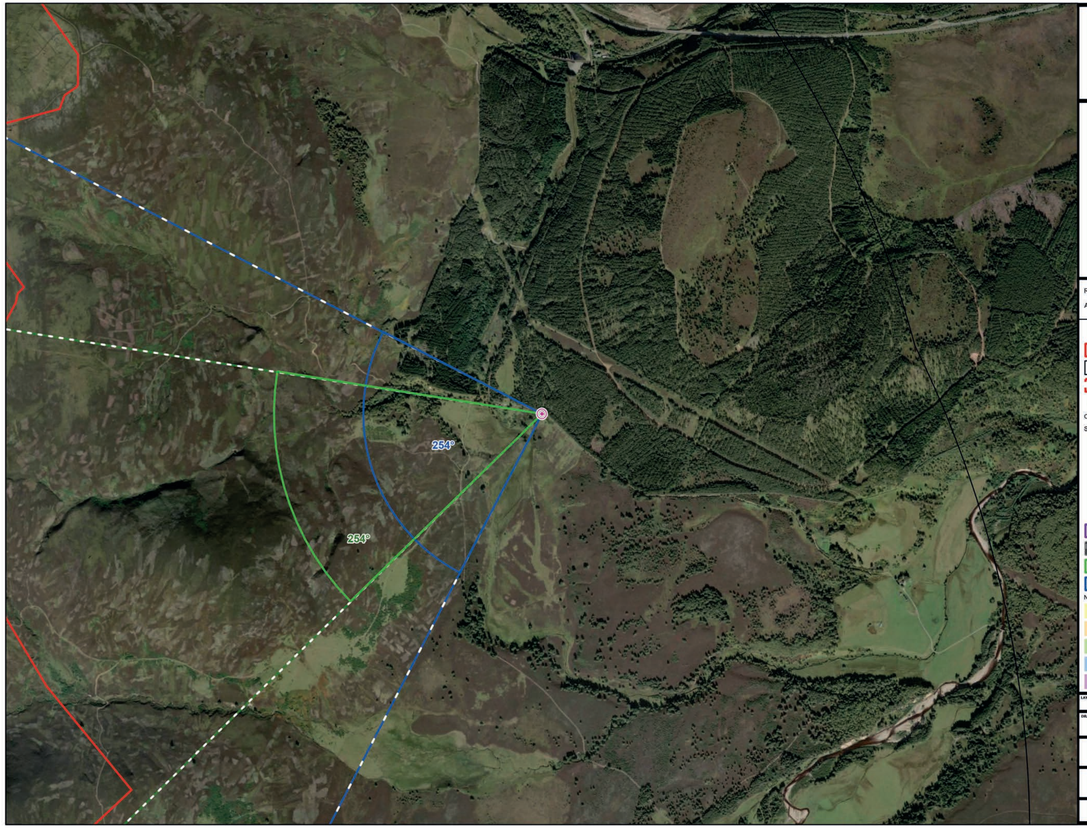

res

CLUNE WIND FARM AI REPORT

FIGURE 5.19 Viewpoint Plan VP3: Core Path LBS114 (by Insharn)

LVIA

Reproduced from Ordnance Survey digital data © Crown copyright and database rights 2026. All rights reserved. License number AC0000808122. Contains public sector information licensed under the Open Government Licence v3.0. Microsoft, Vantor

- Proposed Turbine Location
- Site Boundary
- 5km Radii
- 35km Study Area
- Viewpoint

Cumulative Wind Turbines

Status
- Operational
- Under Construction
- Consented
- Appeal / Application
- Scoping

- Cairngorms National Park
- Council Boundary
- Photomontage and Wireline (53.5° HFOV)
- Panorama with Wireline (90° HFOV)

Number of Blade Tips Theoretically Visible
- 1 - 5
- 6 - 10
- 11 - 16
- 17 - 23
- 24 - 26

LAYOUT DWG.	RES LAYOUT NO.
TBC	PSCOCLU041

DRAWING NUMBER: **405.064807.00001.0109.1**

ADDITIONAL INFORMATION REPORT 2026

THIS DRAWING IS THE PROPERTY OF RENEWABLE ENERGY SYSTEMS LTD. AND NO REPRODUCTION MAY BE MADE IN WHOLE OR IN PART WITHOUT PERMISSION

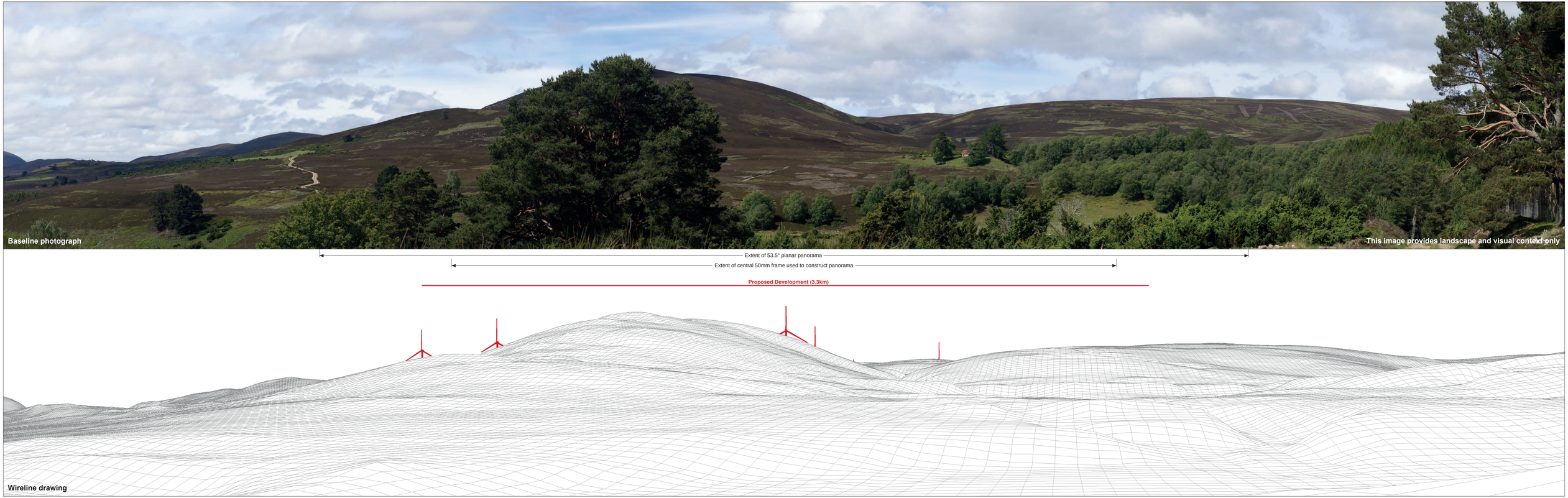

OS reference:	284499 E 822193 N	**Horizontal field of view:**	90° (cylindrical projection)	**Camera:**	Canon EOS 6D Mark II	Reproduced from Ordnance Survey digital data © Crown copyright and database rights 2025. All rights reserved. Licence number AC0000808122.	**Figure: 5.19.b**
Eye level:	354.54 m AOD	**Principal distance**	522 mm	**Lens:**	EF50mm f/1.4 USM		**Viewpoint 3: Core Path LBS114 (by Insharn)**
Direction of view:	254°	**Paper size:**	841 x 297 mm (half A1)	**Camera height:**	1.5 m AGL		
Nearest turbine:	3.3 km	**Correct printed image size:**	820 x 130 mm	**Date and time:**	20/06/2024, 11:04:29		

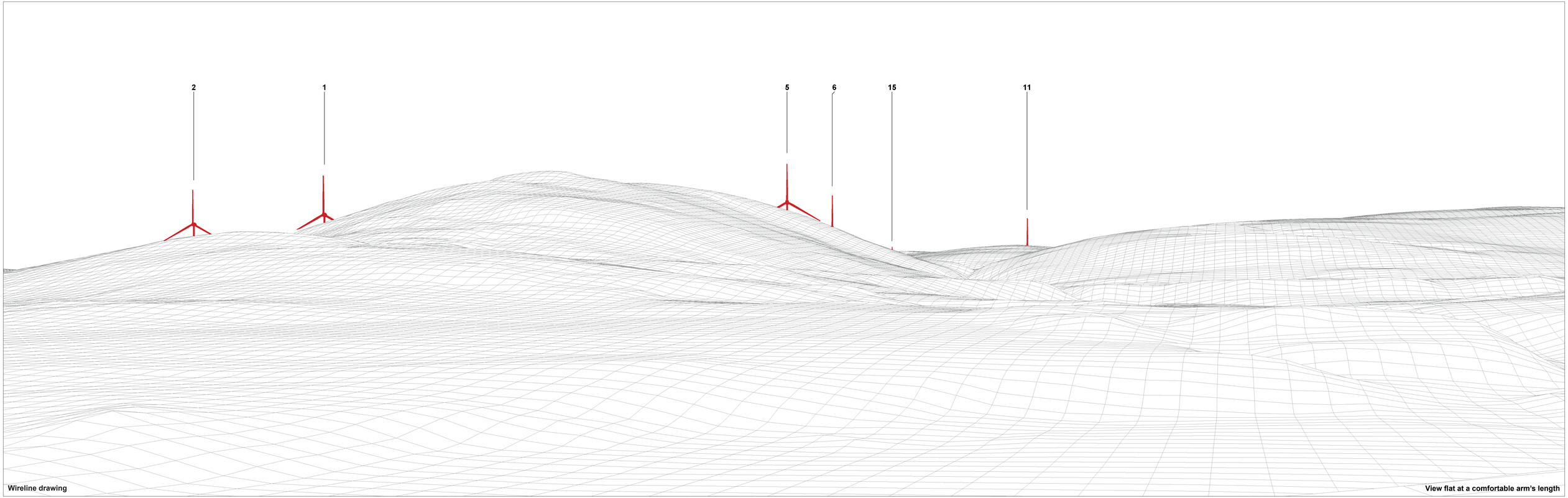

OS reference:	284499 E 822193 N	**Horizontal field of view:**	53.5° (planar projection)	**Camera:**	Canon EOS 6D Mark II	Reproduced from Ordnance Survey digital data © Crown copyright and database rights 2025. All rights reserved. Licence number AC0000808122.	**Figure: 5.19.c**
Eye level:	354.54 m AOD	**Principal distance**	812.5 mm	**Lens:**	EF50mm f/1.4 USM		**Viewpoint 3: Core Path LBS114 (by Insharn)**
Direction of view:	254°	**Paper size:**	841 x 297 mm (half A1)	**Camera height:**	1.5 m AGL		
Nearest turbine:	3.3 km	**Correct printed image size:**	820 x 260 mm	**Date and time:**	20/06/2024, 11:04:29		



OS reference:	284499 E 822193 N	**Horizontal field of view:**	53.5° (planar projection)	**Camera:**	Canon EOS 6D Mark II
Eye level:	354.54 m AOD	**Principal distance**	812.5 mm	**Lens:**	EF50mm f/1.4 USM
Direction of view:	254°	**Paper size:**	841 x 297 mm (half A1)	**Camera height:**	1.5 m AGL
Nearest turbine:	3.3 km	**Correct printed image size:**	820 x 260 mm	**Date and time:**	20/06/2024, 11:04:29

Reproduced from Ordnance Survey digital data © Crown copyright and database rights 2025. All rights reserved. Licence number AC0000808122.

Figure: 5.19.d
Viewpoint 3: Core Path LBS114 (by Insharn)



OS reference:	284499 E 822193 N	**Horizontal field of view:**	53.5° (planar projection)	**Camera:**	Canon EOS 6D Mark II
Eye level:	354.54 m AOD	**Principal distance**	812.5 mm	**Lens:**	EF50mm f/1.4 USM
Direction of view:	254°	**Paper size:**	841 x 297 mm (half A1)	**Camera height:**	1.5 m AGL
Nearest turbine:	3.3 km	**Correct printed image size:**	820 x 260 mm	**Date and time:**	20/06/2024, 11:04:29

Reproduced from Ordnance Survey digital data © Crown copyright and database rights 2025. All rights reserved. Licence number AC0000808122.

Figure: 5.19.e
Viewpoint 3: Core Path LBS114 (by Insharn)

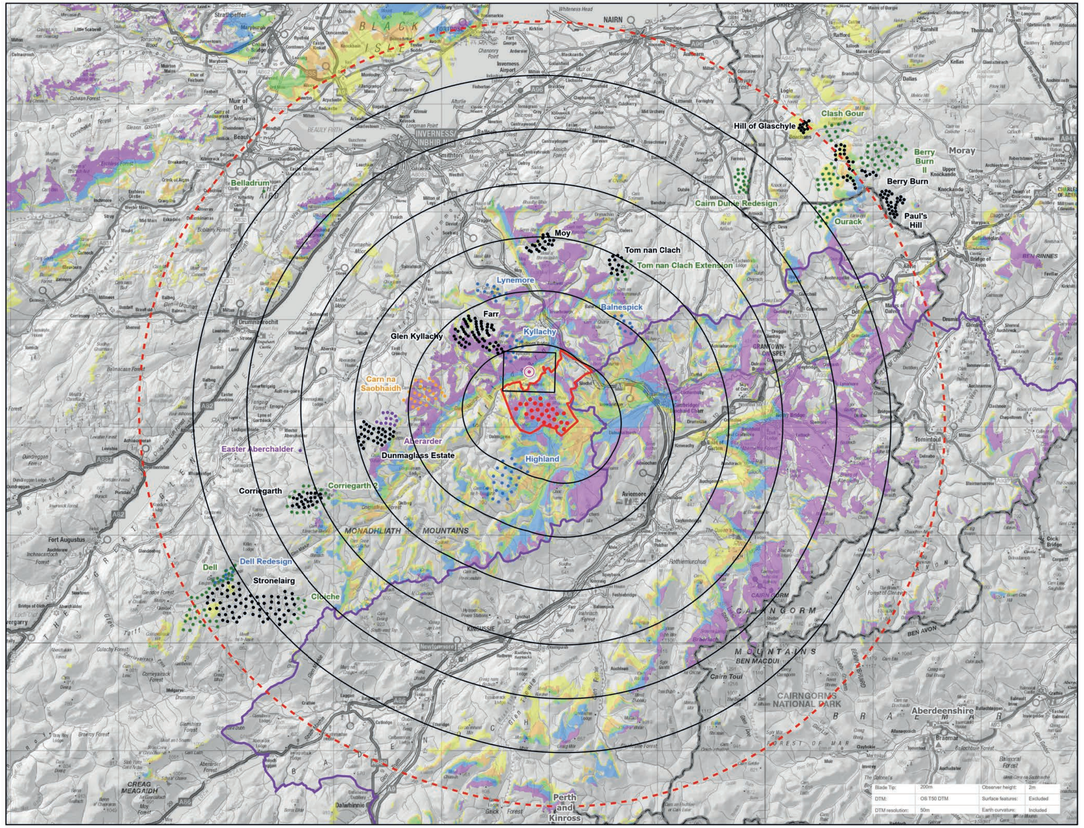



CLUNE WIND FARM AI REPORT

FIGURE 5.20 Viewpoint Plan VP4: C1121 Road (near Kyllachy House)

LVIA

Reproduced from Ordnance Survey digital data © Crown copyright and database rights 2026. All rights reserved. License number AC0000808122. Contains public sector information licensed under the Open Government Licence v3.0. Earthstar Geographics

- Proposed Turbine Location
- Site Boundary
- 5km Radii
- 35km Study Area
- Viewpoint

Cumulative Wind Turbines

Status
- Operational
- Under Construction
- Consented
- Appeal / Application
- Scoping

- Cairngorms National Park
- Council Boundary
- Photomontage and Wireline (53.5° HFOV)
- Panorama with Wireline (90° HFOV)

Number of Blade Tips Theoretically Visible
- 1 - 5
- 6 - 10
- 11 - 16
- 17 - 23
- 24 - 26

LAYOUT DWG.: TBC

RES LAYOUT NO.: PSCOCLU041

DRAWING NUMBER: 405.064807.00001.0109.1

ADDITIONAL INFORMATION REPORT 2026

THIS DRAWING IS THE PROPERTY OF RENEWABLE ENERGY SYSTEMS LTD. AND NO REPRODUCTION MAY BE MADE IN WHOLE OR IN PART WITHOUT PERMISSION





OS reference:	278115 E 825138 N	**Horizontal field of view:**	90° (cylindrical projection)	**Camera:**	Canon EOS 6D Mark II	Reproduced from Ordnance Survey digital data © Crown copyright and database rights 2025. All rights reserved. Licence number AC0000808122.	
Eye level:	345.44 m AOD	**Principal distance**	522 mm	**Lens:**	EF50mm f/1.4 USM		
Direction of view:	80°	**Paper size:**	841 x 297 mm (half A1)	**Camera height:**	1.5 m AGL		
Nearest turbine:	2.6 km	**Correct printed image size:**	820 x 130 mm	**Date and time:**	20/06/2024, 14:35:07		

Figure: 5.20.b
Viewpoint 4: C1121 Road (near Kyllachy House)



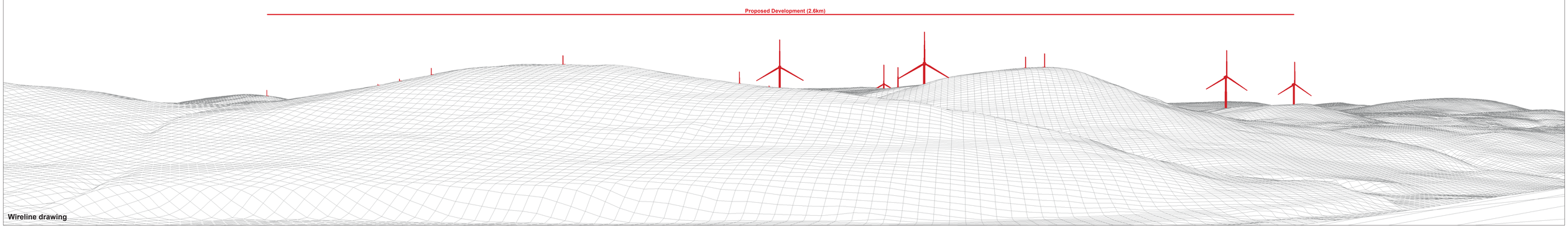

OS reference:	278115 E 825138 N	**Horizontal field of view:**	90° (cylindrical projection)	**Camera:**	Canon EOS 6D Mark II	Reproduced from Ordnance Survey digital data © Crown copyright and database rights 2025. All rights reserved. Licence number AC0000808122.	
Eye level:	345.44 m AOD	**Principal distance**	522 mm	**Lens:**	EF50mm f/1.4 USM		
Direction of view:	170°	**Paper size:**	841 x 297 mm (half A1)	**Camera height:**	1.5 m AGL		
Nearest turbine:	2.6 km	**Correct printed image size:**	820 x 130 mm	**Date and time:**	20/06/2024, 14:35:07		

Figure: 5.20.c
Viewpoint 4: C1121 Road (near Kyllachy House)



Extent of 53.5° planar panorama



OS reference:	278115 E 825138 N	**Horizontal field of view:**	90° (cylindrical projection)	**Camera:**	Canon EOS 6D Mark II	Reproduced from Ordnance Survey digital data © Crown copyright and database rights 2025. All rights reserved. Licence number AC0000808122.	**Figure: 5.20.d**
Eye level:	345.44 m AOD	**Principal distance**	522 mm	**Lens:**	EF50mm f/1.4 USM		**Viewpoint 4: C1121 Road (near Kyllachy House)**
Direction of view:	260°	**Paper size:**	841 x 297 mm (half A1)	**Camera height:**	1.5 m AGL		
Nearest turbine:	2.6 km	**Correct printed image size:**	820 x 130 mm	**Date and time:**	20/06/2024, 14:35:07		



OS reference:	278115 E 825138 N	**Horizontal field of view:**	53.5° (planar projection)	**Camera:**	Canon EOS 6D Mark II	Reproduced from Ordnance Survey digital data © Crown copyright and database rights 2025. All rights reserved. Licence number AC0000808122.	
Eye level:	345.44 m AOD	**Principal distance**	812.5 mm	**Lens:**	EF50mm f/1.4 USM		
Direction of view:	145°	**Paper size:**	841 x 297 mm (half A1)	**Camera height:**	1.5 m AGL		
Nearest turbine:	2.6 km	**Correct printed image size:**	820 x 260 mm	**Date and time:**	20/06/2024, 14:35:07		

Figure: 5.20.f
Viewpoint 4: C1121 Road (near Kyllachy House)