

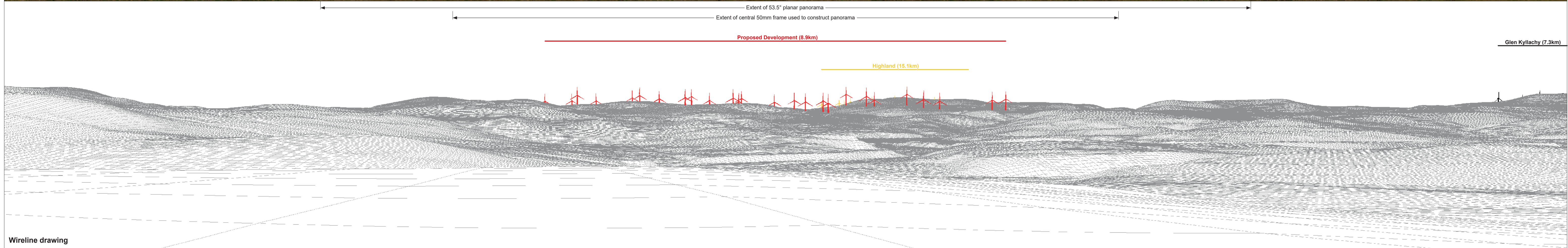
OS reference: 281665 E 831177 N	Horizontal field of view: 90° (cylindrical projection)	Camera: Canon EOS 6D Mark II	Reproduced from Ordnance Survey digital data © Crown copyright and database rights 2025. All rights reserved. Licence number AC0000808122.
Eye level: 347.6 m AOD	Principal distance: 522 mm	Lens: EF50mm f/1.4 USM	
Direction of view: 104°	Paper size: 841 x 297 mm (half A1)	Camera height: 1.5 m AGL	
Nearest turbine: 8.9 km	Correct printed image size: 820 x 130 mm	Date and time: 06/09/2024, 14:06:38	

Figure: 6.4a
Cultural Heritage Viewpoint 1: Edinchat, cairn



Baseline photograph

This image provides landscape and visual context only



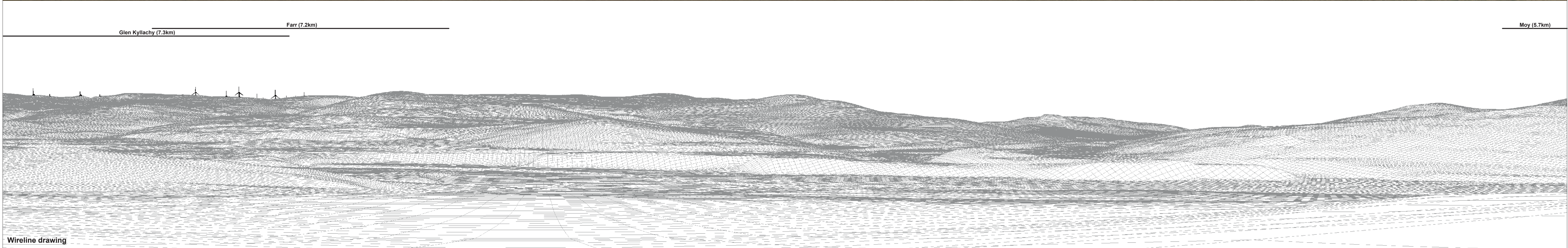
Wireline drawing

<p>OS reference: 281665 E 831177 N Eye level: 347.6 m AOD Direction of view: 194° Nearest turbine: 8.9 km</p>	<p>Horizontal field of view: 90° (cylindrical projection) Principal distance: 522 mm Paper size: 841 x 297 mm (half A1) Correct printed image size: 820 x 130 mm</p>	<p>Camera: Canon EOS 6D Mark II Lens: EF50mm f/1.4 USM Camera height: 1.5 m AGL Date and time: 06/09/2024, 14:06:38</p>	<p>Reproduced from Ordnance Survey digital data © Crown copyright and database rights 2025. All rights reserved. Licence number AC0000808122.</p>	<p>Figure: 6.4b Cultural Heritage Viewpoint 1: Edinchat, cairn</p>
--	---	--	---	---



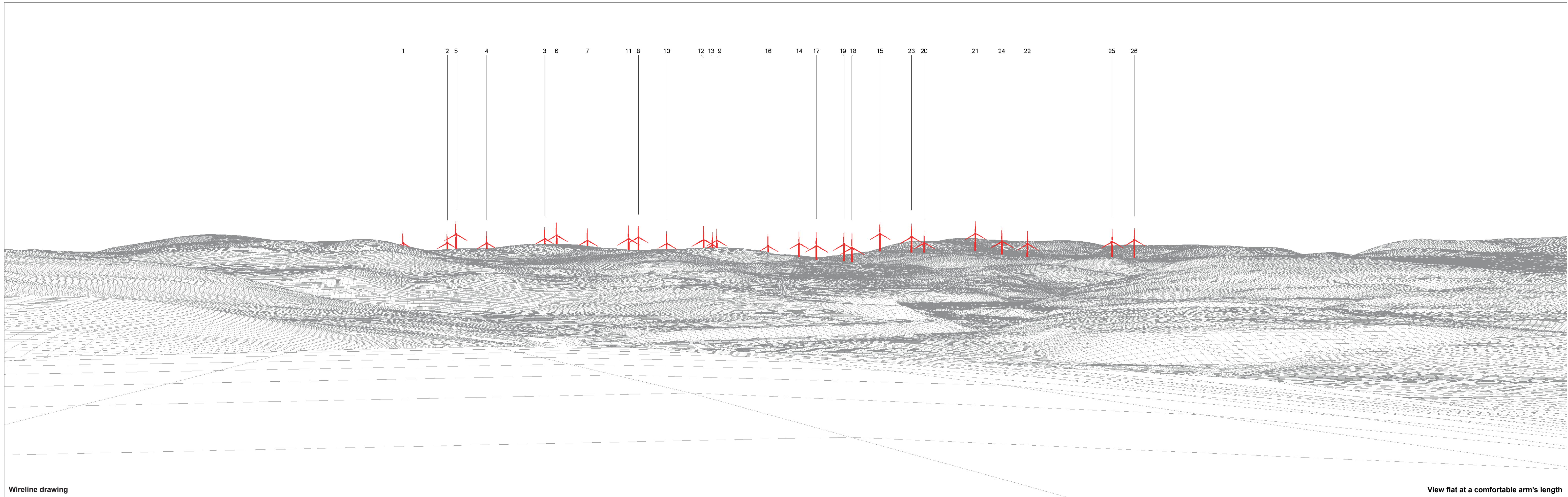
Baseline photograph

This image provides landscape and visual context only



Wireline drawing

<p>OS reference: 281665 E 831177 N Eye level: 347.6 m AOD Direction of view: 284° Nearest turbine: 8.9 km</p>	<p>Horizontal field of view: 90° (cylindrical projection) Principal distance: 522 mm Paper size: 841 x 297 mm (half A1) Correct printed image size: 820 x 130 mm</p>	<p>Camera: Canon EOS 6D Mark II Lens: EF50mm f/1.4 USM Camera height: 1.5 m AGL Date and time: 06/09/2024, 14:06:38</p>	<p>Reproduced from Ordnance Survey digital data © Crown copyright and database rights 2025. All rights reserved. Licence number AC0000808122.</p>	<p>Figure: 6.4c Cultural Heritage Viewpoint 1: Edinchat, cairn</p>
--	---	--	---	---



Wireline drawing

View flat at a comfortable arm's length

OS reference: 281665 E 831177 N
 Eye level: 347.6 m AOD
 Direction of view: 194°
 Nearest turbine: 8.9 km

Horizontal field of view: 53.5° (planar projection)
 Principal distance: 812.5 mm
 Paper size: 841 x 297 mm (half A1)
 Correct printed image size: 820 x 260 mm

Camera: Canon EOS 6D Mark II
 Lens: EF50mm f/1.4 USM
 Camera height: 1.5 m AGL
 Date and time: 06/09/2024, 14:06:38

Reproduced from Ordnance Survey digital data © Crown copyright and database rights 2025. All rights reserved. Licence number AC0000808122.

Figure: 6.4d
 Cultural Heritage Viewpoint 1: Edinchat, cairn



Baseline photograph

View flat at a comfortable arm's length

OS reference: 281665 E 831177 N	Horizontal field of view: 53.5° (planar projection)	Camera: Canon EOS 6D Mark II	Reproduced from Ordnance Survey digital data © Crown copyright and database rights 2025. All rights reserved. Licence number AC0000808122.
Eye level: 347.6 m AOD	Principal distance: 812.5 mm	Lens: EF50mm f/1.4 USM	
Direction of view: 194°	Paper size: 841 x 297 mm (half A1)	Camera height: 1.5 m AGL	
Nearest turbine: 8.9 km	Correct printed image size: 820 x 260 mm	Date and time: 06/09/2024, 14:06:38	

Figure: 6.4e
Cultural Heritage Viewpoint 1: Edinchat, cairn



Photomontage

View flat at a comfortable arm's length

OS reference:	281665 E 831177 N	Horizontal field of view:	53.5° (planar projection)	Camera:	Canon EOS 6D Mark II
Eye level:	347.6 m AOD	Principal distance:	812.5 mm	Lens:	EF50mm f/1.4 USM
Direction of view:	194°	Paper size:	841 x 297 mm (half A1)	Camera height:	1.5 m AGL
Nearest turbine:	8.9 km	Correct printed image size:	820 x 260 mm	Date and time:	06/09/2024, 14:06:38

Reproduced from Ordnance Survey digital data © Crown copyright and database rights 2025. All rights reserved. Licence number AC0000808122.


Figure: 6.4f
Cultural Heritage Viewpoint 1: Edinchat, cairn



Baseline photograph


This image provides landscape and visual context only

Extent of 53.5° planar panorama



Wireline drawing

<p>OS reference: 276631 E 823711 N Eye level: 391.64 m AOD Direction of view: 52° Nearest turbine: 1.7 km</p>	<p>Horizontal field of view: 90° (cylindrical projection) Principal distance: 522 mm Paper size: 841 x 297 mm (half A1) Correct printed image size: 820 x 130 mm</p>	<p>Camera: Canon EOS 6D Mark II Lens: EF50mm f/1.4 USM Camera height: 1.5 m AGL Date and time: 06/09/2024, 12:40:53</p>	<p>Reproduced from Ordnance Survey digital data © Crown copyright and database rights 2025. All rights reserved. Licence number AC0000808122.</p>	<p>Figure: 6.5a Cultural Heritage Viewpoint 2: Banchor, cairn</p>
--	---	--	---	--



OS reference: 276631 E 823711 N
 Eye level: 391.64 m AOD
 Direction of view: 142°
 Nearest turbine: 1.7 km

Horizontal field of view: 90° (cylindrical projection)
 Principal distance: 522 mm
 Paper size: 841 x 297 mm (half A1)
 Correct printed image size: 820 x 130 mm

Camera: Canon EOS 6D Mark II
 Lens: EF50mm f/1.4 USM
 Camera height: 1.5 m AGL
 Date and time: 06/09/2024, 12:40:53

Reproduced from Ordnance Survey digital data © Crown copyright and database rights 2025. All rights reserved. Licence number AC0000808122.

Figure: 6.5b
 Cultural Heritage Viewpoint 2: Banchor, cairn




Baseline photograph

This image provides landscape and visual context only

← Extent of 53.5° planar panorama →

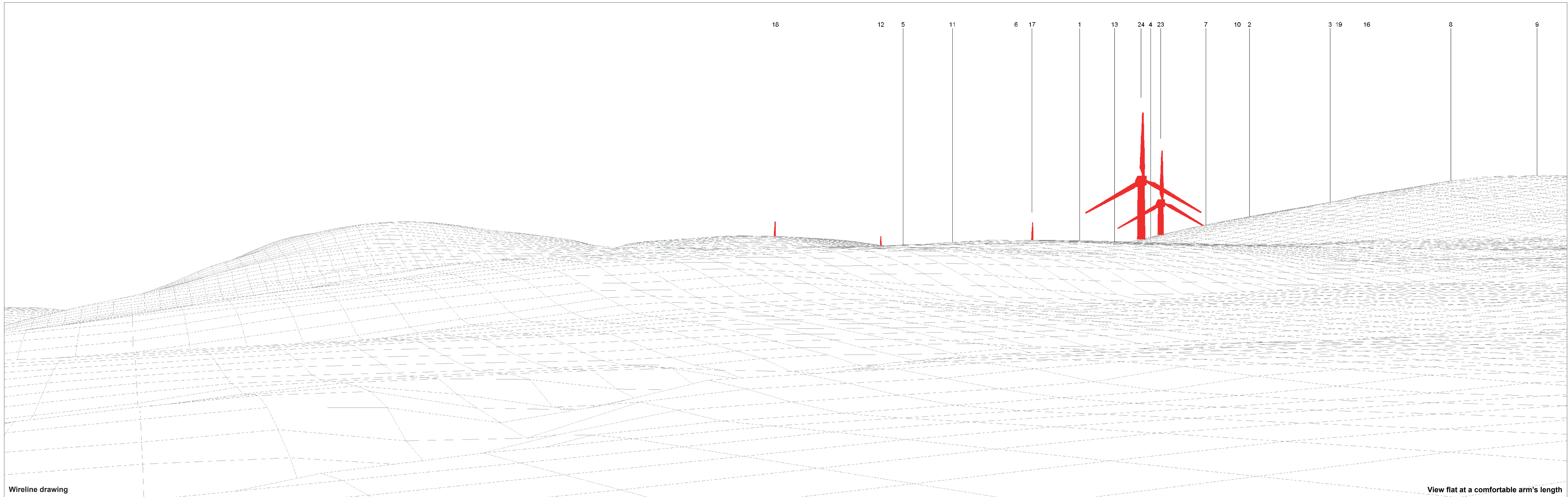
Dunmaglass Estate (11.8km)
Aberarder (11.2km)



Wireline drawing

OS reference:	276631 E 823711 N	Horizontal field of view:	90° (cylindrical projection)	Camera:	Canon EOS 6D Mark II	Reproduced from Ordnance Survey digital data © Crown copyright and database rights 2025. All rights reserved. Licence number AC0000808122.
Eye level:	391.64 m AOD	Principal distance:	522 mm	Lens:	EF50mm f/1.4 USM	
Direction of view:	232°	Paper size:	841 x 297 mm (half A1)	Camera height:	1.5 m AGL	
Nearest turbine:	1.7 km	Correct printed image size:	820 x 130 mm	Date and time:	06/09/2024, 12:40:53	

Figure: 6.5c
Cultural Heritage Viewpoint 2: Banchor, cairn



Wireline drawing

View flat at a comfortable arm's length

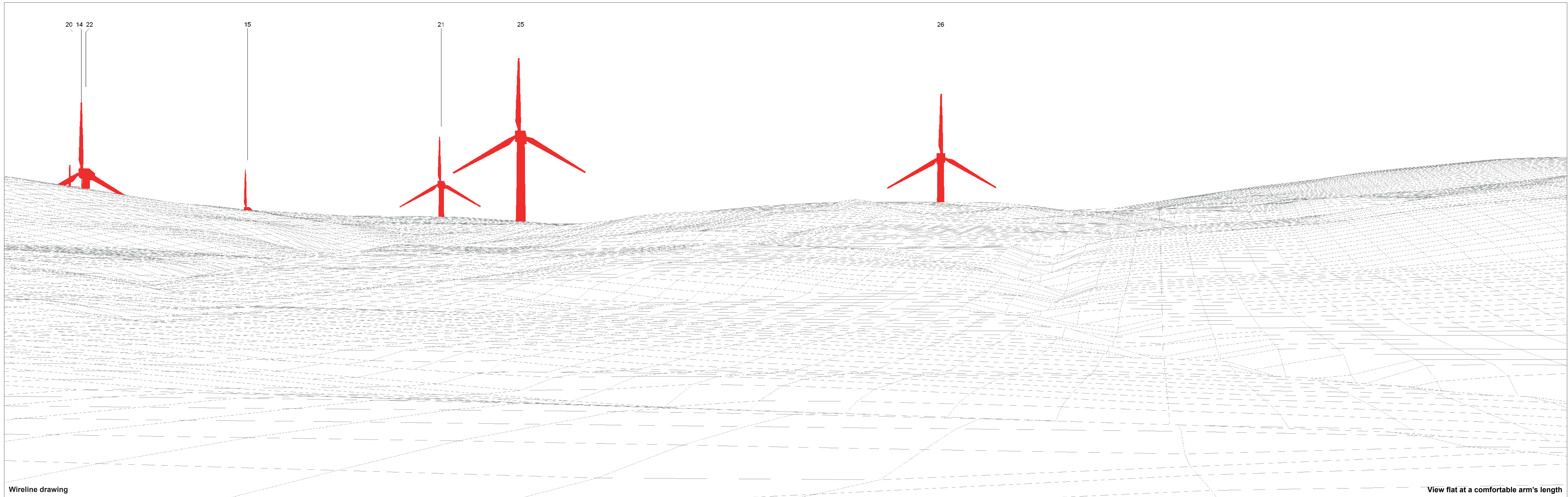
OS reference: 276631 E 823711 N
 Eye level: 391.64 m AOD
 Direction of view: 113°
 Nearest turbine: 1.7 km

Horizontal field of view: 53.5° (planar projection)
 Principal distance: 812.5 mm
 Paper size: 841 x 297 mm (half A1)
 Correct printed image size: 820 x 260 mm

Camera: Canon EOS 6D Mark II
 Lens: EF50mm f/1.4 USM
 Camera height: 1.5 m AGL
 Date and time: 06/09/2024, 12:40:53

Reproduced from Ordnance Survey digital data © Crown copyright and database rights 2025. All rights reserved. Licence number AC0000808122.

Figure: 6.5d
 Cultural Heritage Viewpoint 2: Banchor, cairn



Wireline drawing

View flat at a comfortable arm's length

OS reference: 276631 E 823711 N
 Eye level: 391.64 m AOD
 Direction of view: 166.5°
 Nearest turbine: 1.7 km

Horizontal field of view: 53.5° (planar projection)
 Principal distance: 812.5 mm
 Paper size: 841 x 297 mm (half A1)
 Correct printed image size: 820 x 260 mm

Camera: Canon EOS 6D Mark II
 Lens: EF50mm f/1.4 USM
 Camera height: 1.5 m AGL
 Date and time: 06/09/2024, 12:40:53

Reproduced from Ordnance Survey digital data © Crown copyright and database rights 2025. All rights reserved. Licence number AC0000808122.

Figure: 6.5e
 Cultural Heritage Viewpoint 2: Banchor, cairn



Baseline photograph

View flat at a comfortable arm's length

OS reference: 276631 E 823711 N	Horizontal field of view: 53.5° (planar projection)	Camera: Canon EOS 6D Mark II	Reproduced from Ordnance Survey digital data © Crown copyright and database rights 2025. All rights reserved. Licence number AC0000808122.
Eye level: 391.64 m AOD	Principal distance: 812.5 mm	Lens: EF50mm f/1.4 USM	
Direction of view: 113°	Paper size: 841 x 297 mm (half A1)	Camera height: 1.5 m AGL	
Nearest turbine: 1.7 km	Correct printed image size: 820 x 260 mm	Date and time: 06/09/2024, 12:40:53	

Figure: 6.5f
Cultural Heritage Viewpoint 2: Banchor, cairn



Baseline photograph

View flat at a comfortable arm's length

OS reference: 276631 E 823711 N	Horizontal field of view: 53.5° (planar projection)	Camera: Canon EOS 6D Mark II	Reproduced from Ordnance Survey digital data © Crown copyright and database rights 2025. All rights reserved. Licence number AC0000808122.
Eye level: 391.64 m AOD	Principal distance: 812.5 mm	Lens: EF50mm f/1.4 USM	
Direction of view: 166.5°	Paper size: 841 x 297 mm (half A1)	Camera height: 1.5 m AGL	
Nearest turbine: 1.7 km	Correct printed image size: 820 x 260 mm	Date and time: 06/09/2024, 12:40:53	

Figure: 6.5g
Cultural Heritage Viewpoint 2: Banchor, cairn



Photomontage

View flat at a comfortable arm's length

OS reference: 276631 E 823711 N
Eye level: 391.64 m AOD
Direction of view: 113°
Nearest turbine: 1.7 km

Horizontal field of view: 53.5° (planar projection)
Principal distance: 812.5 mm
Paper size: 841 x 297 mm (half A1)
Correct printed image size: 820 x 260 mm

Camera: Canon EOS 6D Mark II
Lens: EF50mm f/1.4 USM
Camera height: 1.5 m AGL
Date and time: 06/09/2024, 12:40:53

Reproduced from Ordnance Survey digital data © Crown copyright and database rights 2025. All rights reserved. Licence number AC0000808122.

Figure: 6.5h
Cultural Heritage Viewpoint 2: Banchor, cairn



Photomontage

View flat at a comfortable arm's length

OS reference: 276631 E 823711 N	Horizontal field of view: 53.5° (planar projection)	Camera: Canon EOS 6D Mark II	Reproduced from Ordnance Survey digital data © Crown copyright and database rights 2025. All rights reserved. Licence number AC0000808122.
Eye level: 391.64 m AOD	Principal distance: 812.5 mm	Lens: EF50mm f/1.4 USM	
Direction of view: 166.5°	Paper size: 841 x 297 mm (half A1)	Camera height: 1.5 m AGL	
Nearest turbine: 1.7 km	Correct printed image size: 820 x 260 mm	Date and time: 06/09/2024, 12:40:53	

Figure: 6.5i
Cultural Heritage Viewpoint 2: Banchor, cairn




OS reference: 276718 E 824067 N	Horizontal field of view: 90° (cylindrical projection)	Camera: Canon EOS 6D Mark II	Reproduced from Ordnance Survey digital data © Crown copyright and database rights 2025. All rights reserved. Licence number AC0000808122.
Eye level: 351.67 m AOD	Principal distance: 522 mm	Lens: EF50mm f/1.4 USM	
Direction of view: 58°	Paper size: 841 x 297 mm (half A1)	Camera height: 1.5 m AGL	
Nearest turbine: 2 km	Correct printed image size: 820 x 130 mm	Date and time: 06/09/2024, 12:11:29	

Figure: 6.6a
Cultural Heritage Viewpoint 3: Dalarossie Cottage, cairn



Baseline photograph

This image provides landscape and visual context only



Wireline drawing

OS reference: 276718 E 824067 N
 Eye level: 351.67 m AOD
 Direction of view: 148°
 Nearest turbine: 2 km

Horizontal field of view: 90° (cylindrical projection)
 Principal distance: 522 mm
 Paper size: 841 x 297 mm (half A1)
 Correct printed image size: 820 x 130 mm

Camera: Canon EOS 6D Mark II
 Lens: EF50mm f/1.4 USM
 Camera height: 1.5 m AGL
 Date and time: 06/09/2024, 12:11:29


Reproduced from Ordnance Survey digital data © Crown copyright and database rights 2025. All rights reserved. Licence number AC0000808122.

Figure: 6.6b
 Cultural Heritage Viewpoint 3: Dalarossie Cottage, cairn



Baseline photograph

This image provides landscape and visual context only



Wireline drawing


OS reference: 276718 E 824067 N
 Eye level: 351.67 m AOD
 Direction of view: 238°
 Nearest turbine: 2 km

Horizontal field of view: 90° (cylindrical projection)
 Principal distance: 522 mm
 Paper size: 841 x 297 mm (half A1)
 Correct printed image size: 820 x 130 mm

Camera: Canon EOS 6D Mark II
 Lens: EF50mm f/1.4 USM
 Camera height: 1.5 m AGL
 Date and time: 06/09/2024, 12:11:29

Reproduced from Ordnance Survey digital data © Crown copyright and database rights 2025. All rights reserved. Licence number AC0000808122.

Figure: 6.6c
 Cultural Heritage Viewpoint 3: Dalarossie Cottage, cairn



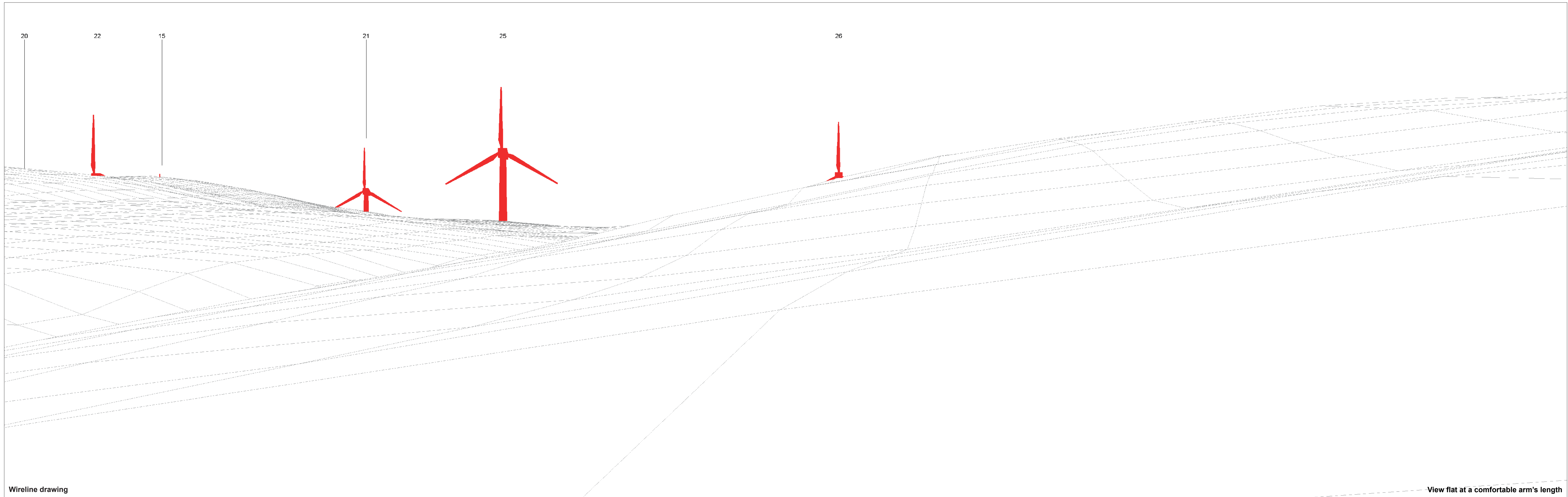
Wireline drawing

View flat at a comfortable arm's length

OS reference:	276718 E 824067 N	Horizontal field of view:	53.5° (planar projection)	Camera:	Canon EOS 6D Mark II
Eye level:	351.67 m AOD	Principal distance:	812.5 mm	Lens:	EF50mm f/1.4 USM
Direction of view:	120°	Paper size:	841 x 297 mm (half A1)	Camera height:	1.5 m AGL
Nearest turbine:	2 km	Correct printed image size:	820 x 260 mm	Date and time:	06/09/2024, 12:11:29

Reproduced from Ordnance Survey digital data © Crown copyright and database rights 2025. All rights reserved. Licence number AC0000808122.

Figure: 6.6d
Cultural Heritage Viewpoint 3: Dalarossie Cottage, cairn



Wireline drawing

View flat at a comfortable arm's length

OS reference: 276718 E 824067 N
 Eye level: 351.67 m AOD
 Direction of view: 173.5°
 Nearest turbine: 2 km

Horizontal field of view: 53.5° (planar projection)
 Principal distance: 812.5 mm
 Paper size: 841 x 297 mm (half A1)
 Correct printed image size: 820 x 260 mm

Camera: Canon EOS 6D Mark II
 Lens: EF50mm f/1.4 USM
 Camera height: 1.5 m AGL
 Date and time: 06/09/2024, 12:11:29

Reproduced from Ordnance Survey digital data © Crown copyright and database rights 2025. All rights reserved. Licence number AC0000808122.

Figure: 6.6e
 Cultural Heritage Viewpoint 3: Dalarossie Cottage, cairn