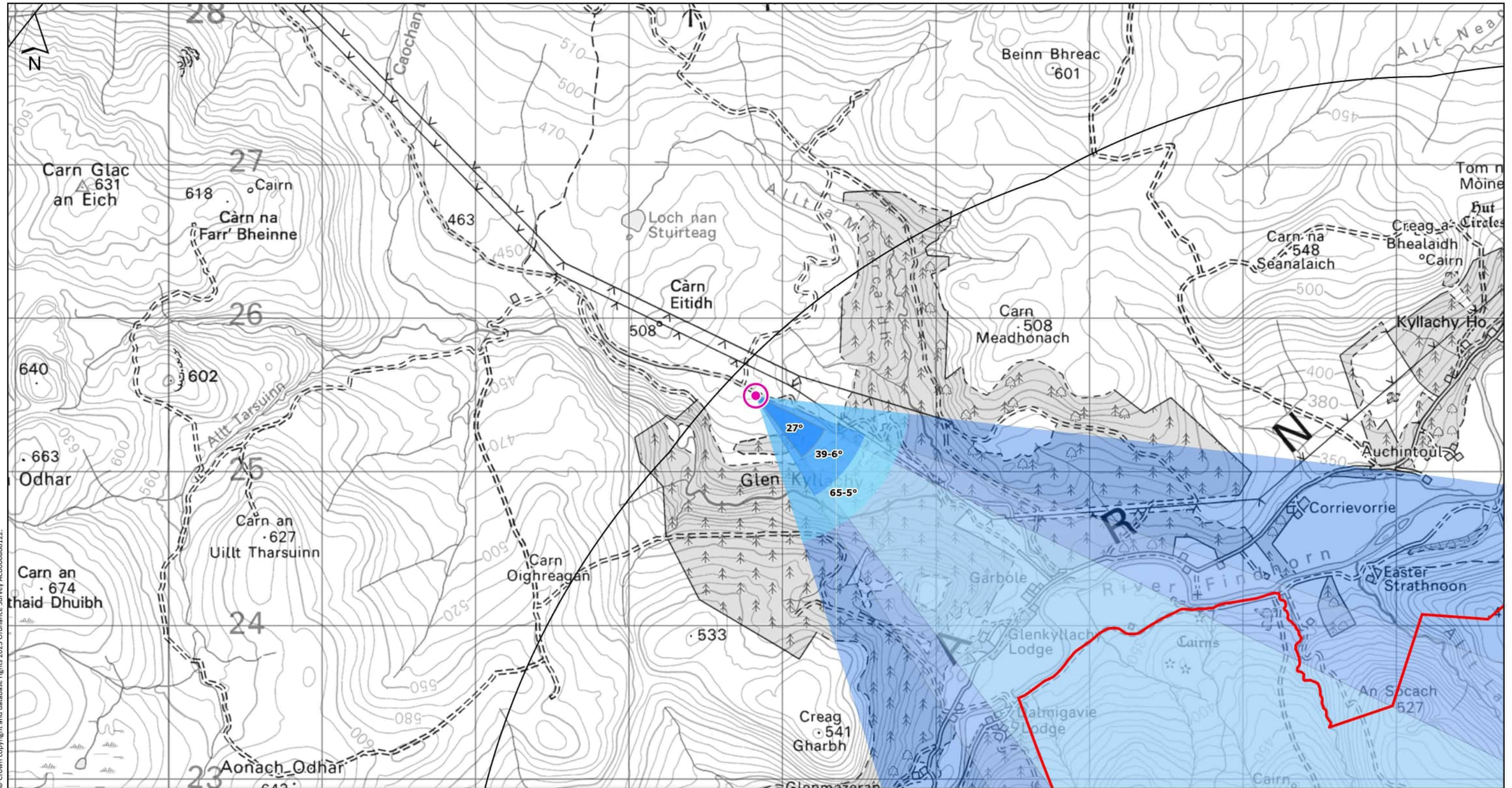


VIEWPOINT 6: U1116 Road (near Carn Eitidh)



Grid Ref: 273827E 825494N

Distance to nearest turbine: 4.805km

AOD: 467m

The viewpoint is located on the U1116 road, approximately 130m south-east of the entrance to the Glen Kyllachy Wind Farm.

THC Viewpoint 6: U1116 Road (near Carn Eitidh)

Figure 5.47

Clune Wind Farm

Extent of 50mm single frame image



Photomontage

Reproduced from Ordnance Survey digital data © Crown copyright and database rights 2025. All rights reserved. Licence number AC0000808122

Viewpoint 6: U1116 Road (near Carn Eitidh)

Distance to nearest turbine: 4.81km

Camera: Canon EOS 6D Mark II

Focal length: 50mm vertical (27°) x 28mm horizontal (65.5°)

Camera height: 1.5m

Date: 20.06.2024


Time: 13:28

The images contained on this page and the following two pages are not representative of scale and distance from the actual Viewpoint and show the wind farm development in its wider landscape context only.



Viewpoint 6: Existing view

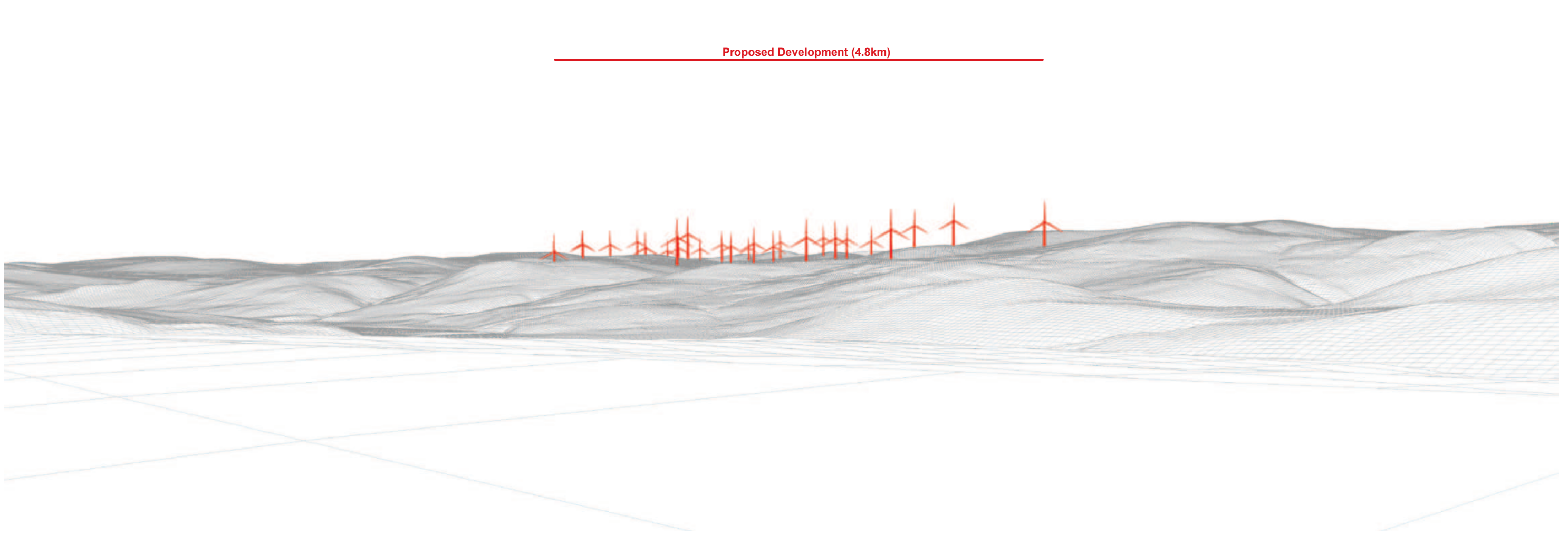
Viewpoint 6: Proposed Wireline





Viewpoint 6: Existing view

Viewpoint 6: Cumulative Wireline. Application turbines in red, operational / under construction in blue, consented in purple and application in orange.





Reproduced from Ordnance Survey digital data © Crown copyright and database rights 2025. All rights reserved. Licence number AC0000808122

Viewpoint 6: U1116 Road (near Carn Eitidh)

Distance to nearest turbine: 4.81km

Camera: Canon EOS 6D Mark II

Focal length: 50mm

Camera height: 1.5m

Date: 20.06.2024

Time: 13:28

When viewed at a comfortable arm's length (approx. 500mm), this printed image is representative of our detailed central vision, but is not representative of scale and distance.



Reproduced from Ordnance Survey digital data © Crown copyright and database rights 2025. All rights reserved. Licence number AC0000808122

Viewpoint 6: U1116 Road (near Carn Eitidh)

Distance to nearest turbine: 4.81km

Camera: Canon EOS 6D Mark II

Focal length: 75mm

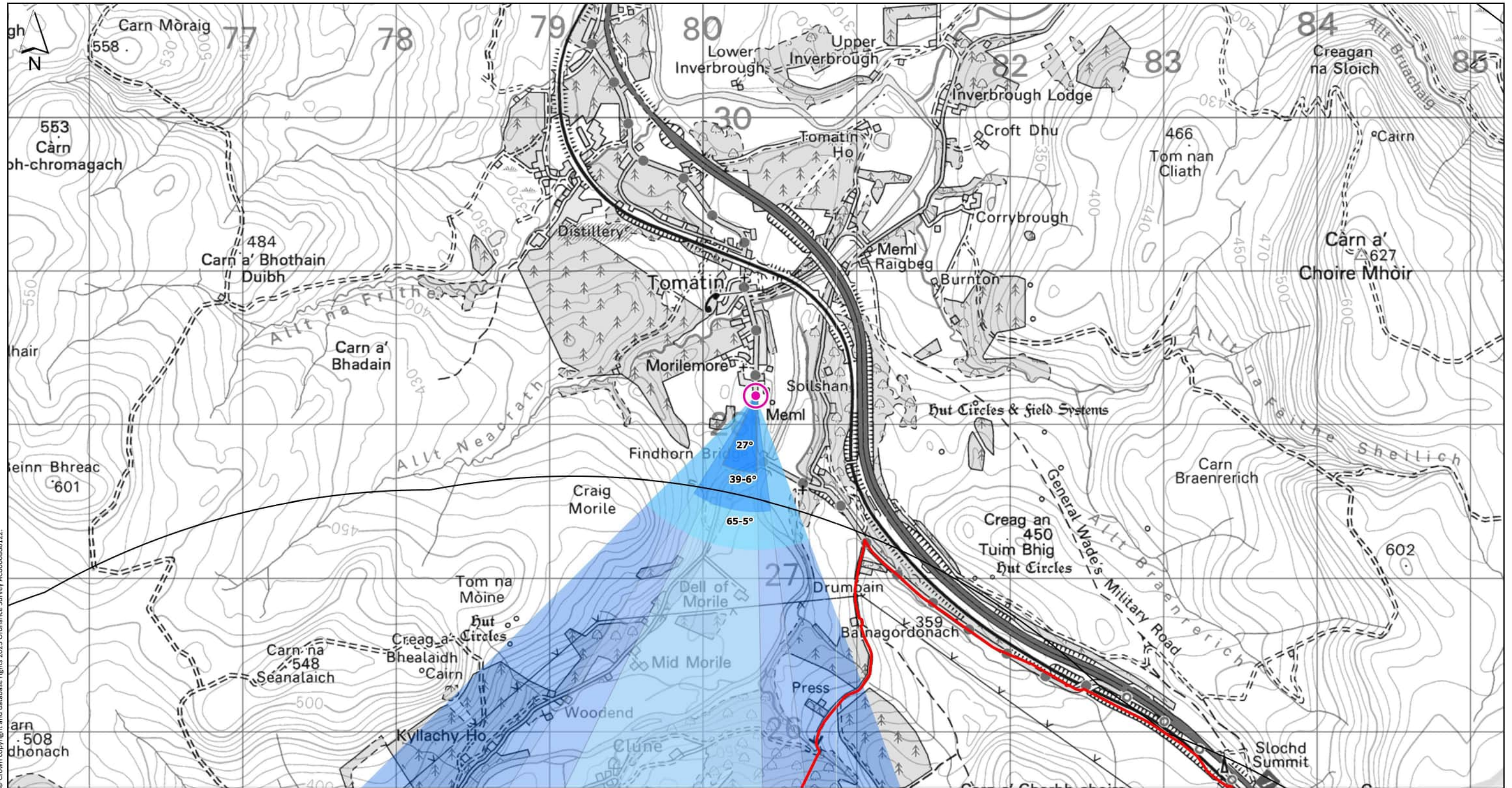
Camera height: 1.5m

Date: 20.06.2024

Time: 13:28

This image should be viewed at a comfortable arm's length (approx. 500mm).

VIEWPOINT 7: Tomatin



Grid Ref:280344E 828186N

Distance to nearest turbine:5.652km

AOD:304m

The viewpoint is located on the U116 road at the southern boundary of the village, opposite the entrance to The Old Steading.

THC Viewpoint 7: Tomatin

Figure 5.48

Clune Wind Farm

Extent of 50mm single frame image



Reproduced from Ordnance Survey digital data © Crown copyright and database rights 2025. All rights reserved. Licence number AC0000808122

Viewpoint 7: Tomatin

Distance to nearest turbine: 5.65km

Camera: Canon EOS 6D Mark II

Focal length: 50mm vertical (27°) x 28mm horizontal (65.5°)

Camera height: 1.5m

Date: 20.06.2024

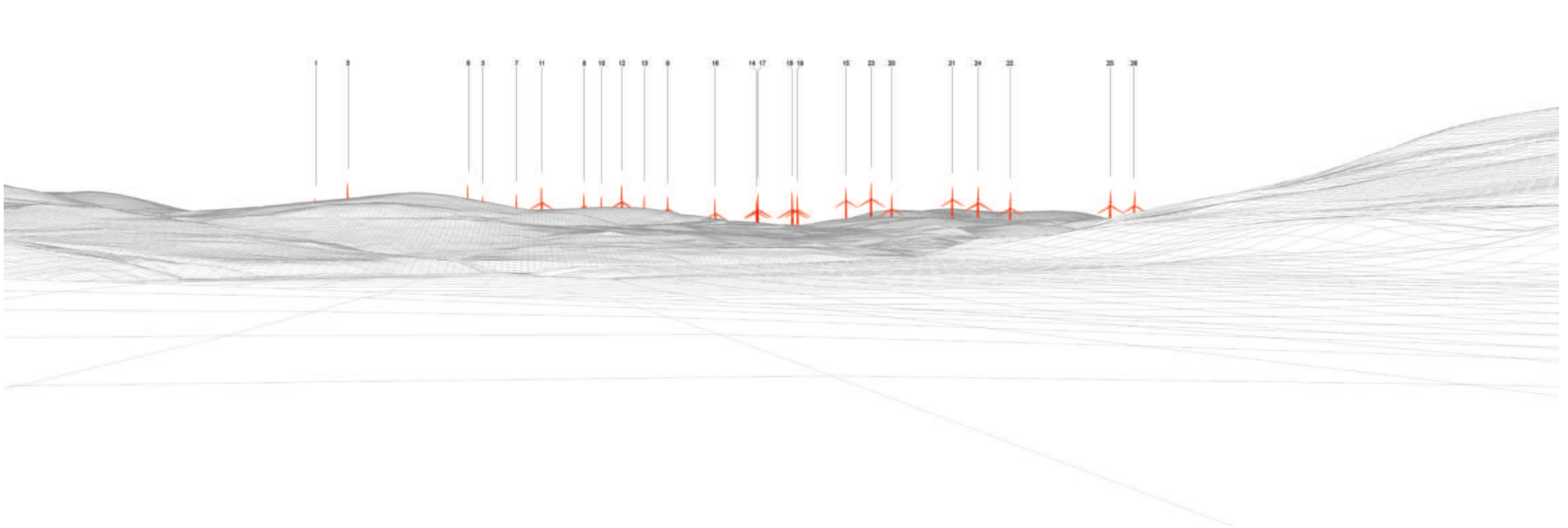
Time: 12:16

The images contained on this page and the following two pages are not representative of scale and distance from the actual Viewpoint and show the wind farm development in its wider landscape context only.



Viewpoint 7: Existing view

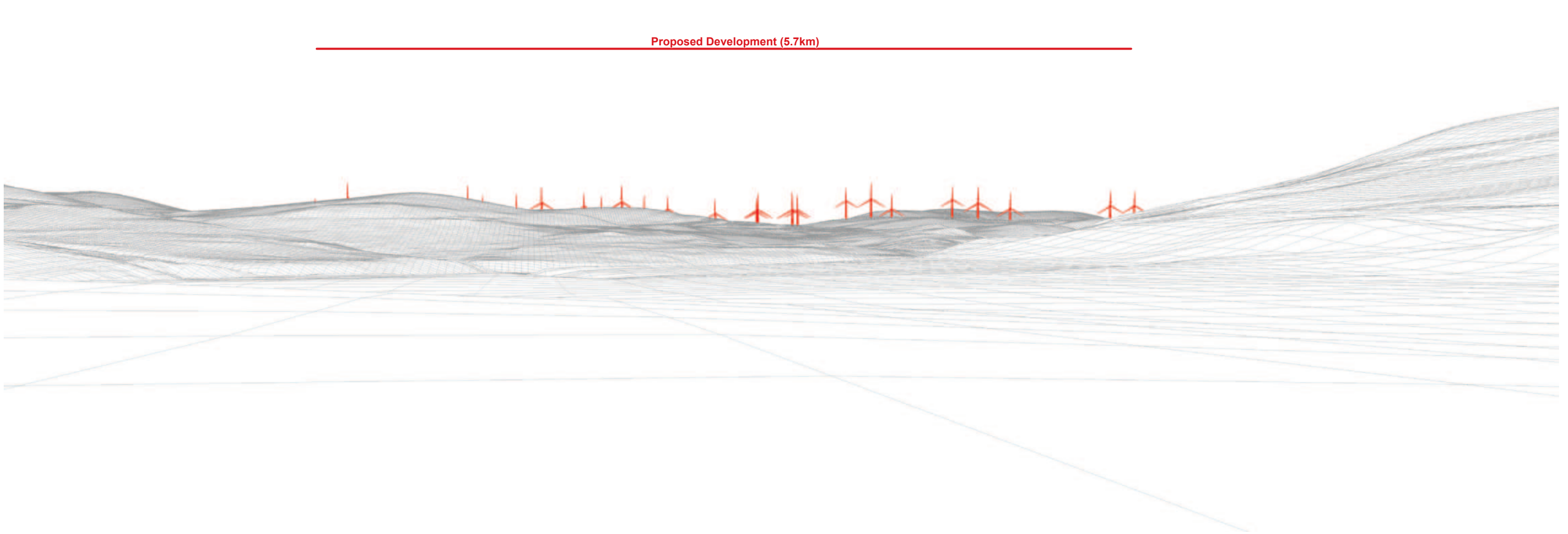
Viewpoint 7: Proposed Wireline





Viewpoint 7: Existing view

Viewpoint 7: Cumulative Wireline. Application turbines in red, operational / under construction in blue, consented in purple and application in orange.





Reproduced from Ordnance Survey digital data © Crown copyright and database rights 2025. All rights reserved. Licence number AC0000808122

Viewpoint 7: Tomatin

Distance to nearest turbine: 5.65km

Camera: Canon EOS 6D Mark II

Focal length: 50mm

Camera height: 1.5m

Date: 20.06.2024

Time: 12:16

When viewed at a comfortable arm's length (approx. 500mm), this printed image is representative of our detailed central vision, but is not representative of scale and distance.



Reproduced from Ordnance Survey digital data © Crown copyright and database rights 2025. All rights reserved. Licence number AC0000808122

Viewpoint 7: Tomatin

Distance to nearest turbine: 5.65km

Camera: Canon EOS 6D Mark II

Focal length: 75mm

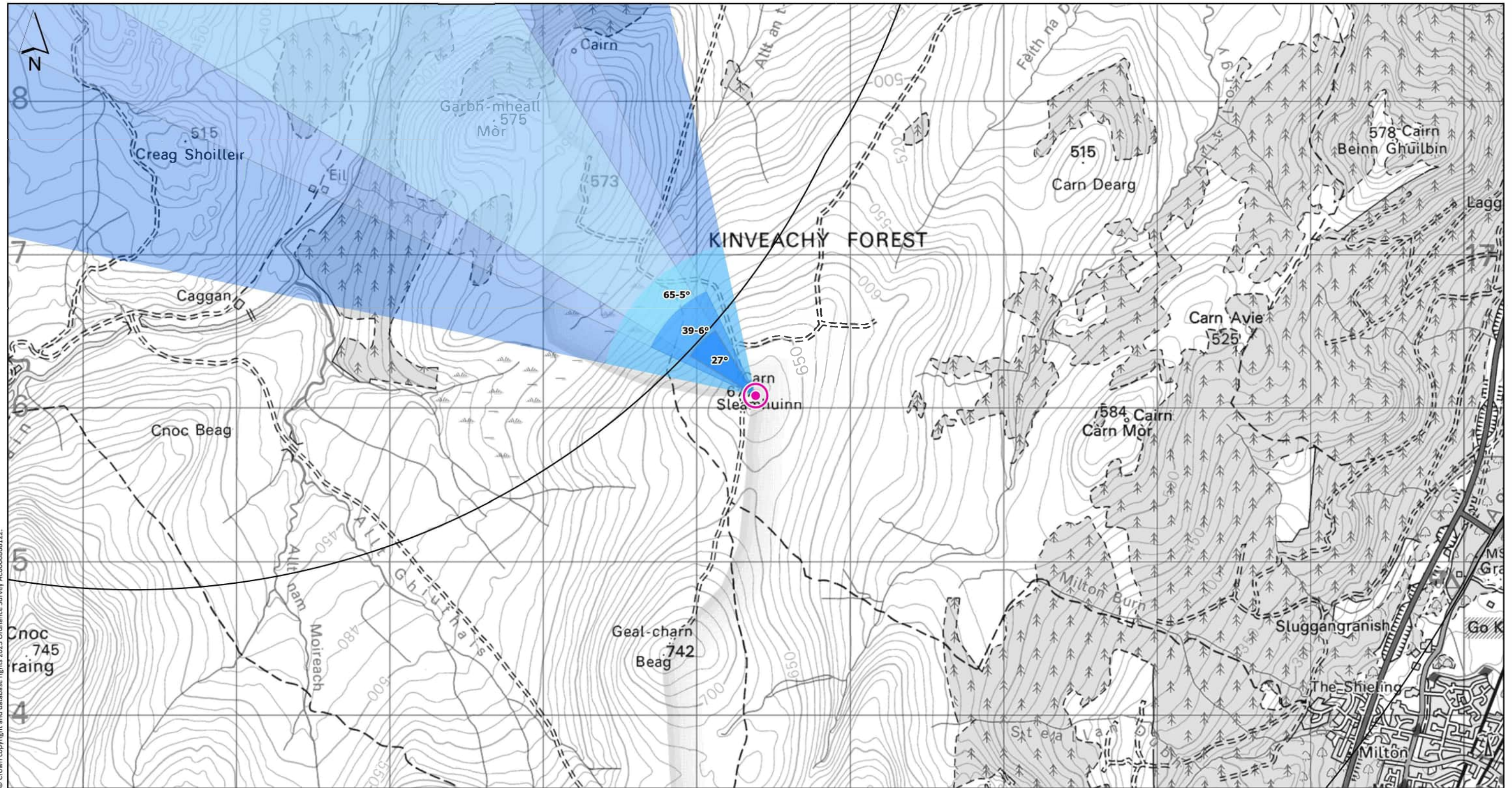
Camera height: 1.5m

Date: 20.06.2024

Time: 12:16

This image should be viewed at a comfortable arm's length (approx. 500mm).

VIEWPOINT 8: Carn Sleamhuinn



© Crown copyright and database rights 2023 Ordnance Survey ACO000808122.

Grid Ref:285385E 816079N

Distance to nearest turbine:5.515km

AOD:676m

The viewpoint is located at the summit of Carn Sleamhuinn (677m AOD) in the Monadhliath Mountains.

THC Viewpoint 8: Carn Sleamhuinn
Figure 5.49
Clune Wind Farm

Extent of 50mm single frame image



Photomontage

Reproduced from Ordnance Survey digital data © Crown copyright and database rights 2025. All rights reserved. Licence number AC0000808122

Viewpoint 8: Carn Sleamhuinn

Distance to nearest turbine: 5.52km

Camera: Canon EOS 6D Mark II

Focal length: 50mm vertical (27°) x 28mm horizontal (65.5°)

Camera height: 1.5m


Date: 06.09.2024

Time: 12:53

The images contained on this page and the following two pages are not representative of scale and distance from the actual Viewpoint and show the wind farm development in its wider landscape context only.



Viewpoint 8: Existing view




Viewpoint 8: Proposed Wireline



Viewpoint 8: Existing view

Viewpoint 8: Cumulative Wireline. Application turbines in red, operational / under construction in blue, consented in purple and application in orange.





Reproduced from Ordnance Survey digital data © Crown copyright and database rights 2025. All rights reserved. Licence number AC0000808122

Viewpoint 8: Carn Sleamhuinn

Distance to nearest turbine: 5.52km

Camera: Canon EOS 6D Mark II

Focal length: 50mm

Camera height: 1.5m

Date: 06.09.2024

Time: 12:53

When viewed at a comfortable arm's length (approx. 500mm), this printed image is representative of our detailed central vision, but is not representative of scale and distance.



Reproduced from Ordnance Survey digital data © Crown copyright and database rights 2025. All rights reserved. Licence number AC0000808122

Viewpoint 8: Carn Sleamhuinn

Distance to nearest turbine: 5.52km

Camera: Canon EOS 6D Mark II

Focal length: 75mm

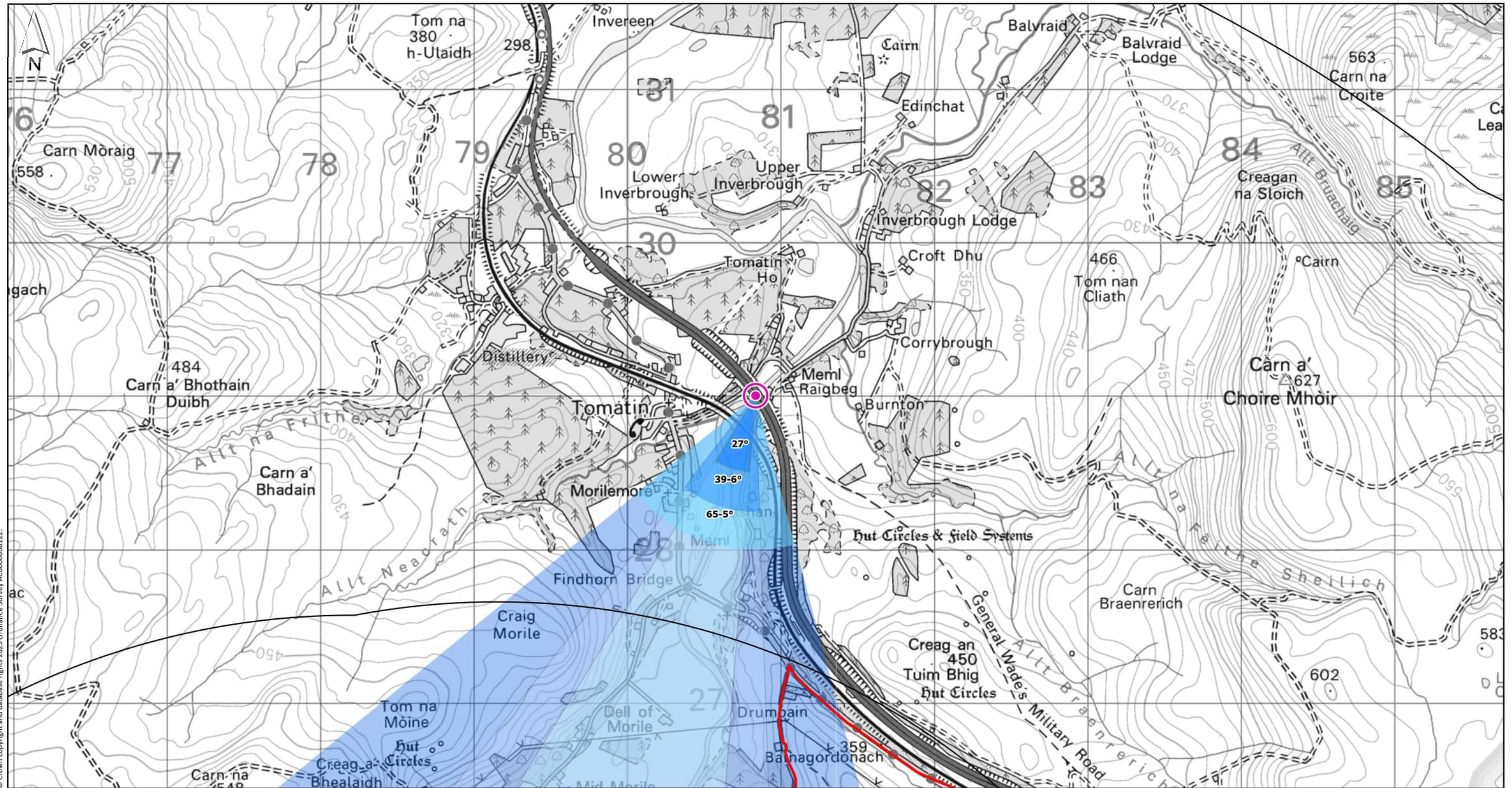
Camera height: 1.5m

Date: 06.09.2024

Time: 12:53

This image should be viewed at a comfortable arm's length (approx. 500mm).

VIEWPOINT 9: A9 (River Findhorn Crossing)



Grid Ref:280836E 829002N

Distance to nearest turbine:6.561km

AOD:286m

The viewpoint is located on the A9 road, approximately half way across the Findhorn River Crossing.

<p>THC Viewpoint 9: A9 (River Findhorn Crossing)</p> <p>Figure 5.50</p> <p>Clune Wind Farm</p>
--

Extent of 50mm single frame image



Photomontage

Viewpoint 9: A9 (River Findhorn Crossing)

Distance to nearest turbine: 6.56km

Camera: Canon EOS 6D Mark II

Focal length: 50mm vertical (27°) x 28mm horizontal (65.5°)

Camera height: 1.5m

Date: 20.06.2024

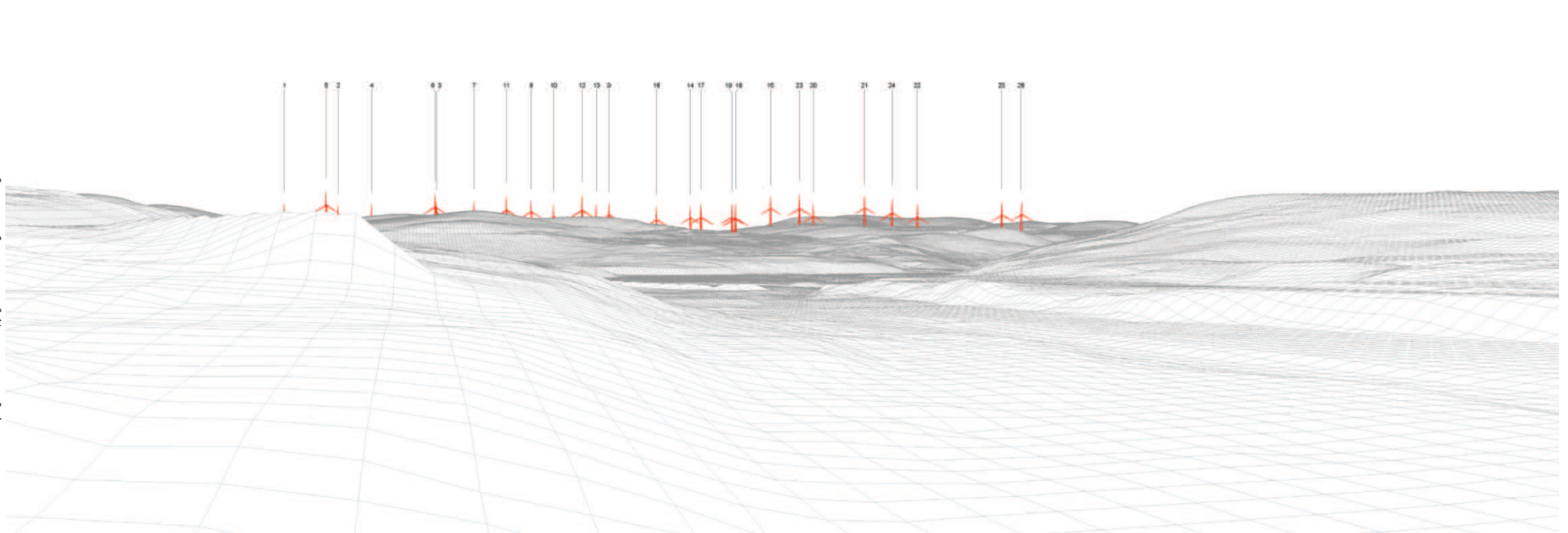
Time: 12:38

The images contained on this page and the following two pages are not representative of scale and distance from the actual Viewpoint and show the wind farm development in its wider landscape context only.



Viewpoint 9: Existing view

Viewpoint 9: Proposed Wireline






Viewpoint 9: Existing view

Viewpoint 9: Cumulative Wireline. Application turbines in red, operational / under construction in blue, consented in purple and application in orange.

Proposed Development (6.6km)

Highland (12.7km)





Reproduced from Ordnance Survey digital data © Crown copyright and database rights 2025. All rights reserved. Licence number AC0000808122

Viewpoint 9: A9 (River Findhorn Crossing)

Distance to nearest turbine: 6.56km

Camera: Canon EOS 6D Mark II

Focal length: 50mm

Camera height: 1.5m

Date: 20.06.2024

Time: 12:38

When viewed at a comfortable arm's length (approx. 500mm), this printed image is representative of our detailed central vision, but is not representative of scale and distance.



Reproduced from Ordnance Survey digital data © Crown copyright and database rights 2025. All rights reserved. Licence number AC0000808122

Viewpoint 9: A9 (River Findhorn Crossing)

Distance to nearest turbine: 6.56km

Camera: Canon EOS 6D Mark II

Focal length: 75mm

Camera height: 1.5m

Date: 20.06.2024

Time: 12:38

This image should be viewed at a comfortable arm's length (approx. 500mm).

VIEWPOINT 10: Track near Geal Charn Mor



© Crown copyright and database rights 2023 Ordnance Survey. ACO00080812.

Grid Ref: 283626E 812320N


Distance to nearest turbine: 7.84km

AOD: 692m

The viewpoint is located at the summit of Geal Charn Mor (824m AOD) in the Monadhliath Mountains.

<p>THC Viewpoint 10: Track near Geal Charn Mor</p> <p>Figure 5.51</p>
<p>Clune Wind Farm</p>

Extent of 50mm single frame image



Photomontage

Reproduced from Ordnance Survey digital data © Crown copyright and database rights 2025. All rights reserved. Licence number AC0000808122

Viewpoint 10: Track near Geal Charn Mor

Distance to nearest turbine: 7.84km

Camera: Canon EOS 6D Mark II

Focal length: 50mm vertical (27°) x 28mm horizontal (65.5°)

Camera height: 1.5m

Date: 06.09.2024

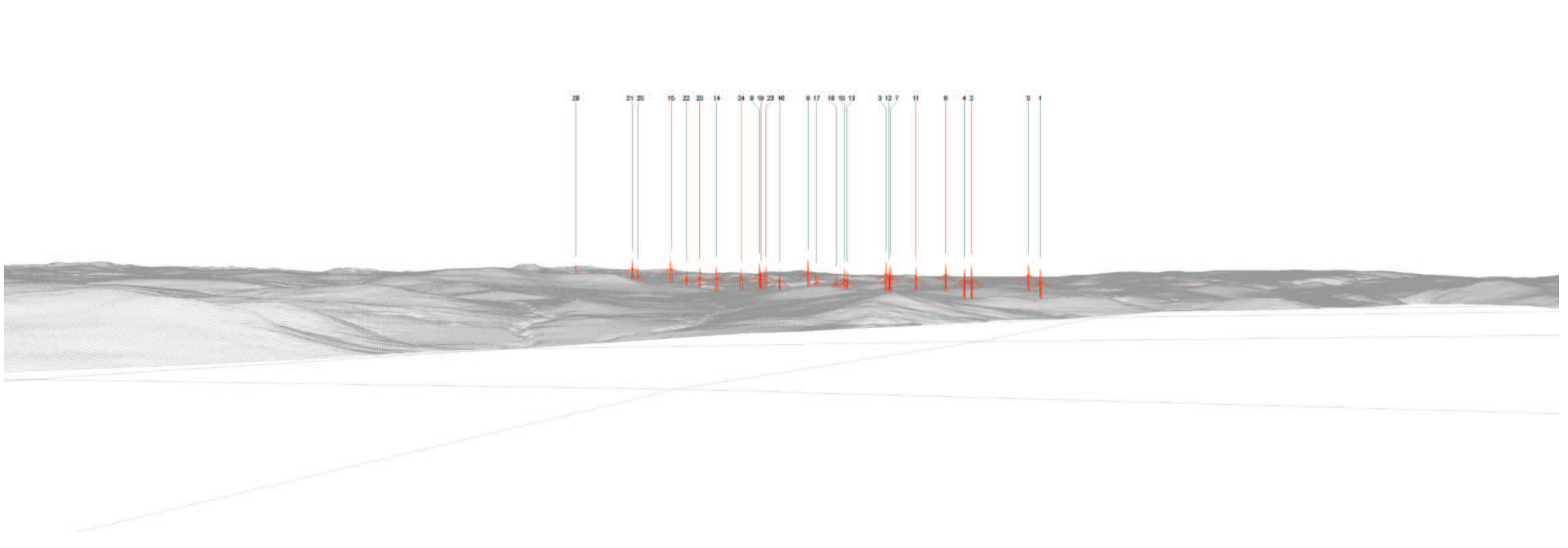
Time: 14:10

The images contained on this page and the following two pages are not representative of scale and distance from the actual Viewpoint and show the wind farm development in its wider landscape context only.



Viewpoint 10: Existing view


Viewpoint 10: Proposed Wireline





Viewpoint 10: Existing view

Viewpoint 10: Cumulative Wireline. Application turbines in red, operational / under construction in blue, consented in purple and application in orange.





Reproduced from Ordnance Survey digital data © Crown copyright and database rights 2025. All rights reserved. Licence number AC0000808122

Viewpoint 10: Track near Geal Charn Mor

Distance to nearest turbine: 7.84km

Camera: Canon EOS 6D Mark II

Focal length: 50mm

Camera height: 1.5m

Date: 06.09.2024

Time: 14:10

When viewed at a comfortable arm's length (approx. 500mm), this printed image is representative of our detailed central vision, but is not representative of scale and distance.



Reproduced from Ordnance Survey digital data © Crown copyright and database rights 2025. All rights reserved. Licence number AC0000808122

Viewpoint 10: Track near Geal Charn Mor

Distance to nearest turbine: 7.84km

Camera: Canon EOS 6D Mark II

Focal length: 75mm

Camera height: 1.5m

Date: 06.09.2024

Time: 14:10

This image should be viewed at a comfortable arm's length (approx. 500mm).