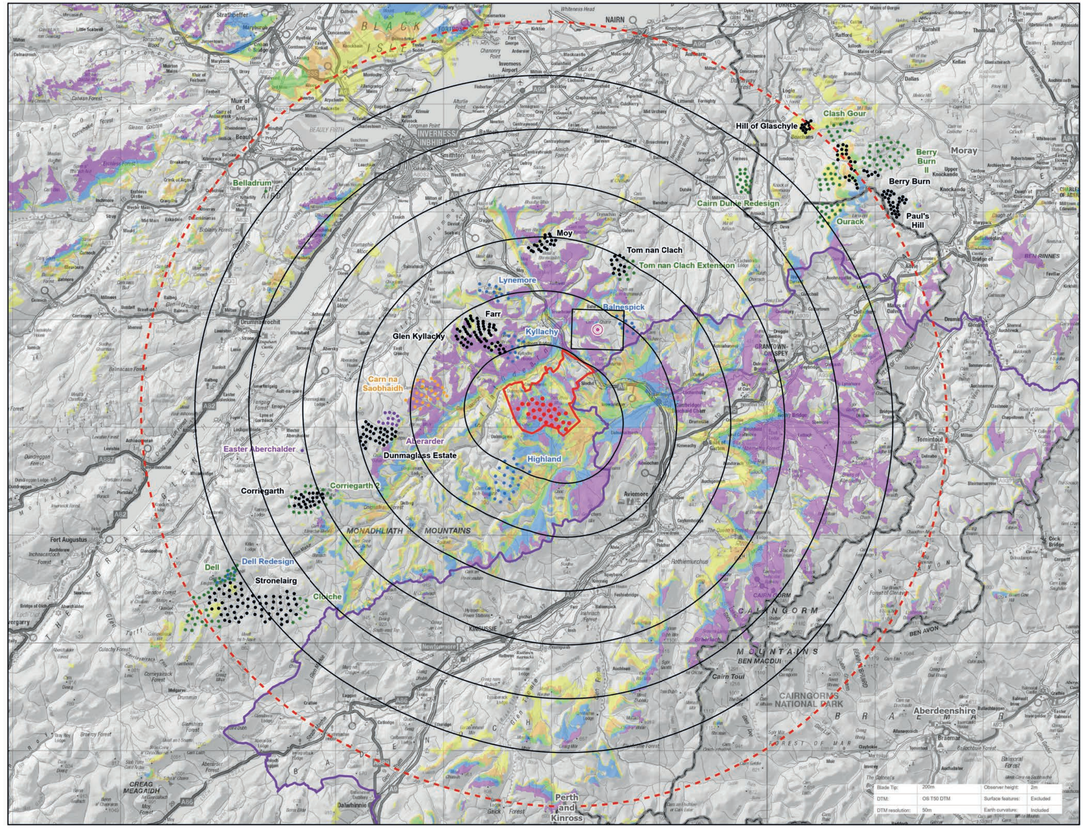

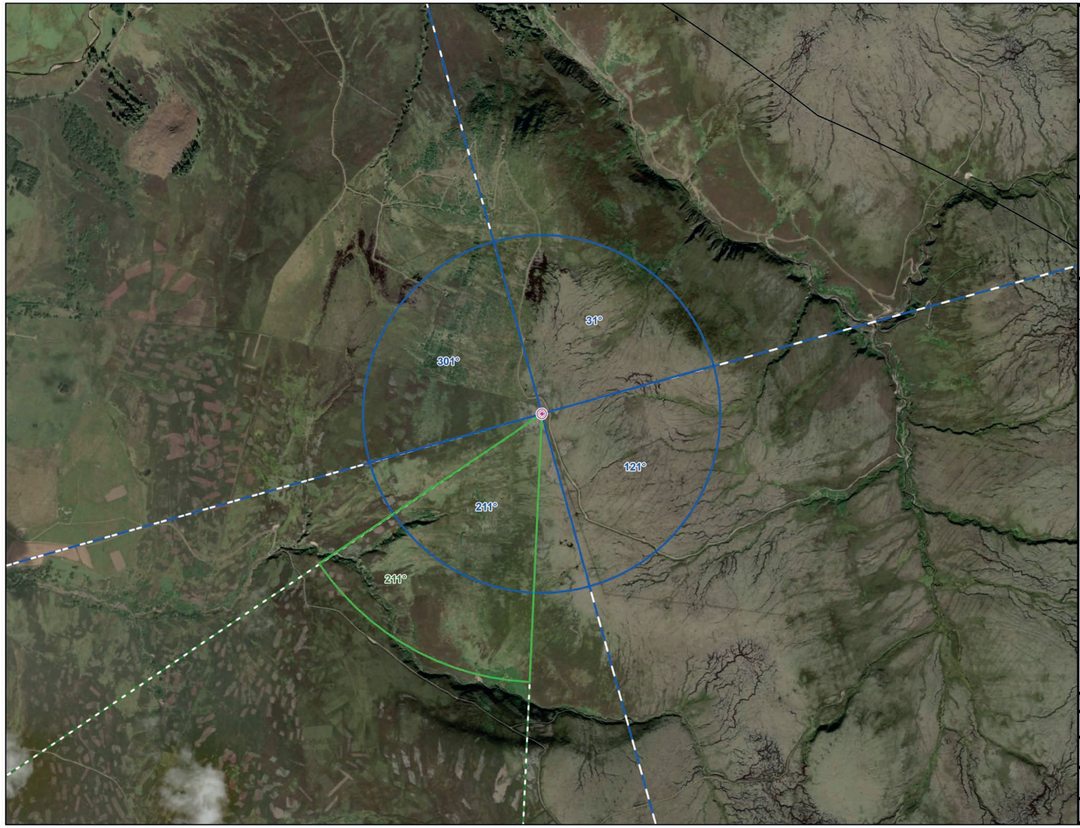

CLUNE WIND FARM AI REPORT

FIGURE 5.27 Viewpoint Plan VP11: Carn a' Choire Mhoir Summit

LVIA

Reproduced from Ordnance Survey digital data © Crown copyright and database rights 2026. All rights reserved. License number AC0000808122. Contains public sector information licensed under the Open Government Licence v3.0. Earthstar Geographics

- Proposed Turbine Location
- Site Boundary
- 5km Radii
- 35km Study Area
- Viewpoint

Cumulative Wind Turbines

Status
- Operational
- Under Construction
- Consented
- Appeal / Application
- Scoping

- Cairngorms National Park
- Council Boundary
- Photomontage and Wireline (53.5° HFOV)
- Panorama with Wireline (90° HFOV)

Number of Blade Tips Theoretically Visible
- 1 - 5
- 6 - 10
- 11 - 16
- 17 - 23
- 24 - 26

LAYOUT DWG.: TBC

RES LAYOUT NO.: PSCOCLU041

DRAWING NUMBER: 405.064807.00001.0109.1

ADDITIONAL INFORMATION REPORT 2026

THIS DRAWING IS THE PROPERTY OF RENEWABLE ENERGY SYSTEMS LTD. AND NO REPRODUCTION MAY BE MADE IN WHOLE OR IN PART WITHOUT PERMISSION





OS reference:	284269 E 829054 N	**Horizontal field of view:**	90° (cylindrical projection)	**Camera:**	Canon EOS 6D Mark II	
Eye level:	628.28 m AOD	**Principal distance**	522 mm	**Lens:**	EF50mm f/1.4 USM	
Direction of view:	31°	**Paper size:**	841 x 297 mm (half A1)	**Camera height:**	1.5 m AGL	
Nearest turbine:	8.2 km	**Correct printed image size:**	820 x 130 mm	**Date and time:**	03/10/2024, 09:42:43	

Reproduced from Ordnance Survey digital data © Crown copyright and database rights 2025. All rights reserved. Licence number AC0000808122.

Figure: 5.27.b
Viewpoint 11: Carn a' Choire Mhoir Summit





OS reference:	284269 E 829054 N	**Horizontal field of view:**	90° (cylindrical projection)	**Camera:**	Canon EOS 6D Mark II	Reproduced from Ordnance Survey digital data © Crown copyright and database rights 2025. All rights reserved. Licence number AC0000808122.	**Figure: 5.27.c**
Eye level:	628.28 m AOD	**Principal distance**	522 mm	**Lens:**	EF50mm f/1.4 USM		**Viewpoint 11: Carn a' Choire Mhoir Summit**
Direction of view:	121°	**Paper size:**	841 x 297 mm (half A1)	**Camera height:**	1.5 m AGL		
Nearest turbine:	8.2 km	**Correct printed image size:**	820 x 130 mm	**Date and time:**	03/10/2024, 09:42:43		

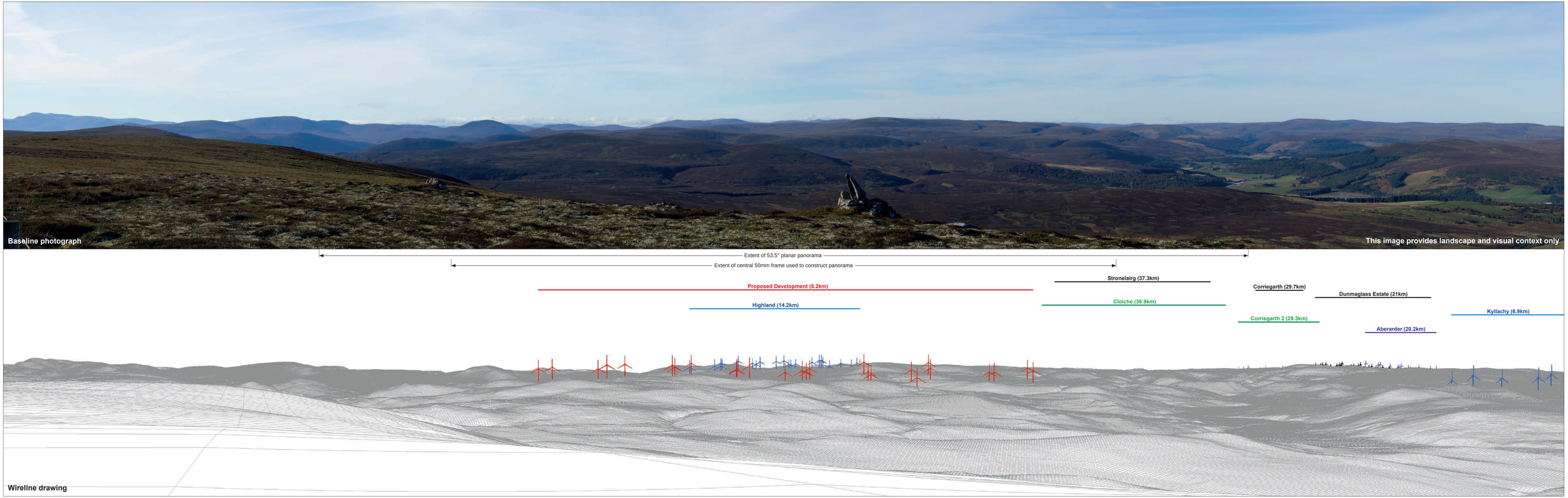

OS reference:	284269 E 829054 N	**Horizontal field of view:**	90° (cylindrical projection)	**Camera:**	Canon EOS 6D Mark II	
Eye level:	628.28 m AOD	**Principal distance**	522 mm	**Lens:**	EF50mm f/1.4 USM	
Direction of view:	211°	**Paper size:**	841 x 297 mm (half A1)	**Camera height:**	1.5 m AGL	
Nearest turbine:	8.2 km	**Correct printed image size:**	820 x 130 mm	**Date and time:**	03/10/2024, 09:42:43	

Reproduced from Ordnance Survey digital data © Crown copyright and database rights 2025. All rights reserved. Licence number AC0000808122.

Figure: 5.27.d
Viewpoint 11: Carn a' Choire Mhoir Summit





OS reference:	284269 E 829054 N	**Horizontal field of view:**	90° (cylindrical projection)	**Camera:**	Canon EOS 6D Mark II	Reproduced from Ordnance Survey digital data © Crown copyright and database rights 2025. All rights reserved. Licence number AC0000808122.
Eye level:	628.28 m AOD	**Principal distance**	522 mm	**Lens:**	EF50mm f/1.4 USM	
Direction of view:	301°	**Paper size:**	841 x 297 mm (half A1)	**Camera height:**	1.5 m AGL	
Nearest turbine:	8.2 km	**Correct printed image size:**	820 x 130 mm	**Date and time:**	03/10/2024, 09:42:43	

Figure: 5.27.e
Viewpoint 11: Carn a' Choire Mhoir Summit

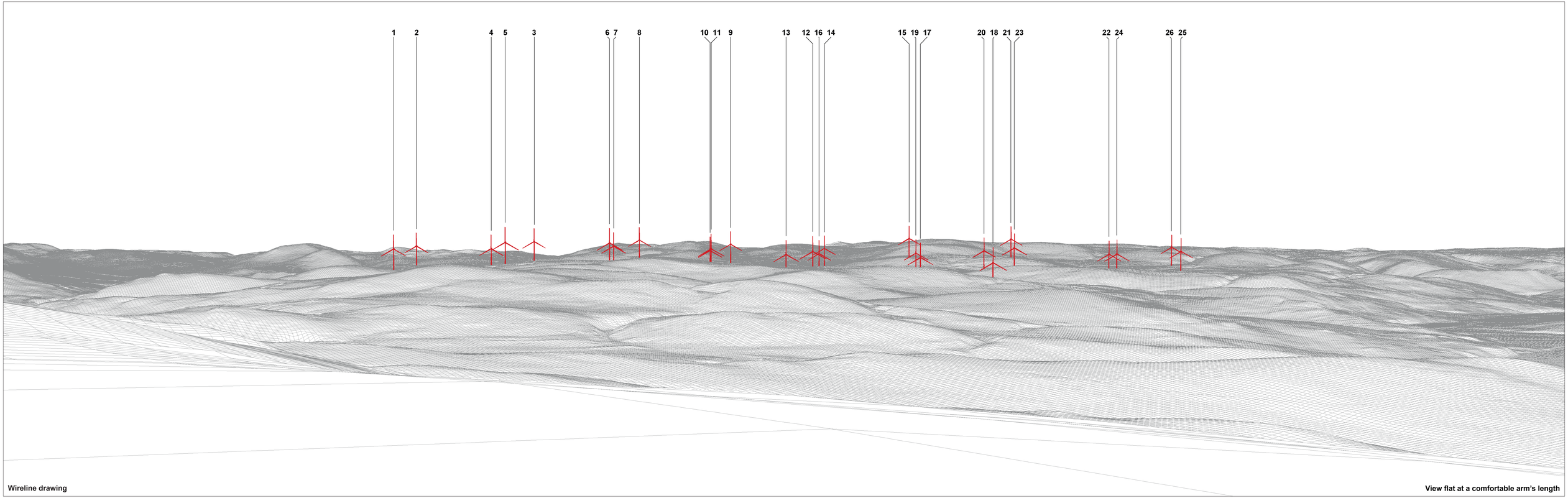

OS reference:	284269 E 829054 N	**Horizontal field of view:**	53.5° (planar projection)	**Camera:**	Canon EOS 6D Mark II
Eye level:	628.28 m AOD	**Principal distance**	812.5 mm	**Lens:**	EF50mm f/1.4 USM
Direction of view:	211°	**Paper size:**	841 x 297 mm (half A1)	**Camera height:**	1.5 m AGL
Nearest turbine:	8.2 km	**Correct printed image size:**	820 x 260 mm	**Date and time:**	03/10/2024, 09:42:43

Reproduced from Ordnance Survey digital data © Crown copyright and database rights 2025. All rights reserved. Licence number AC0000808122.

Figure: 5.27.f
Viewpoint 11: Carn a' Choire Mhoir Summit



OS reference:	284269 E 829054 N	**Horizontal field of view:**	53.5° (planar projection)	**Camera:**	Canon EOS 6D Mark II
Eye level:	628.28 m AOD	**Principal distance**	812.5 mm	**Lens:**	EF50mm f/1.4 USM
Direction of view:	211°	**Paper size:**	841 x 297 mm (half A1)	**Camera height:**	1.5 m AGL
Nearest turbine:	8.2 km	**Correct printed image size:**	820 x 260 mm	**Date and time:**	03/10/2024, 09:42:43

Reproduced from Ordnance Survey digital data © Crown copyright and database rights 2025. All rights reserved. Licence number AC0000808122.

Figure: 5.27.g
Viewpoint 11: Carn a' Choire Mhoir Summit



OS reference:	284269 E 829054 N	**Horizontal field of view:**	53.5° (planar projection)	**Camera:**	Canon EOS 6D Mark II
Eye level:	628.28 m AOD	**Principal distance**	812.5 mm	**Lens:**	EF50mm f/1.4 USM
Direction of view:	211°	**Paper size:**	841 x 297 mm (half A1)	**Camera height:**	1.5 m AGL
Nearest turbine:	8.2 km	**Correct printed image size:**	820 x 260 mm	**Date and time:**	03/10/2024, 09:42:43

Reproduced from Ordnance Survey digital data © Crown copyright and database rights 2025. All rights reserved. Licence number AC0000808122.

Figure: 5.27.h
Viewpoint 11: Carn a' Choire Mhoir Summit

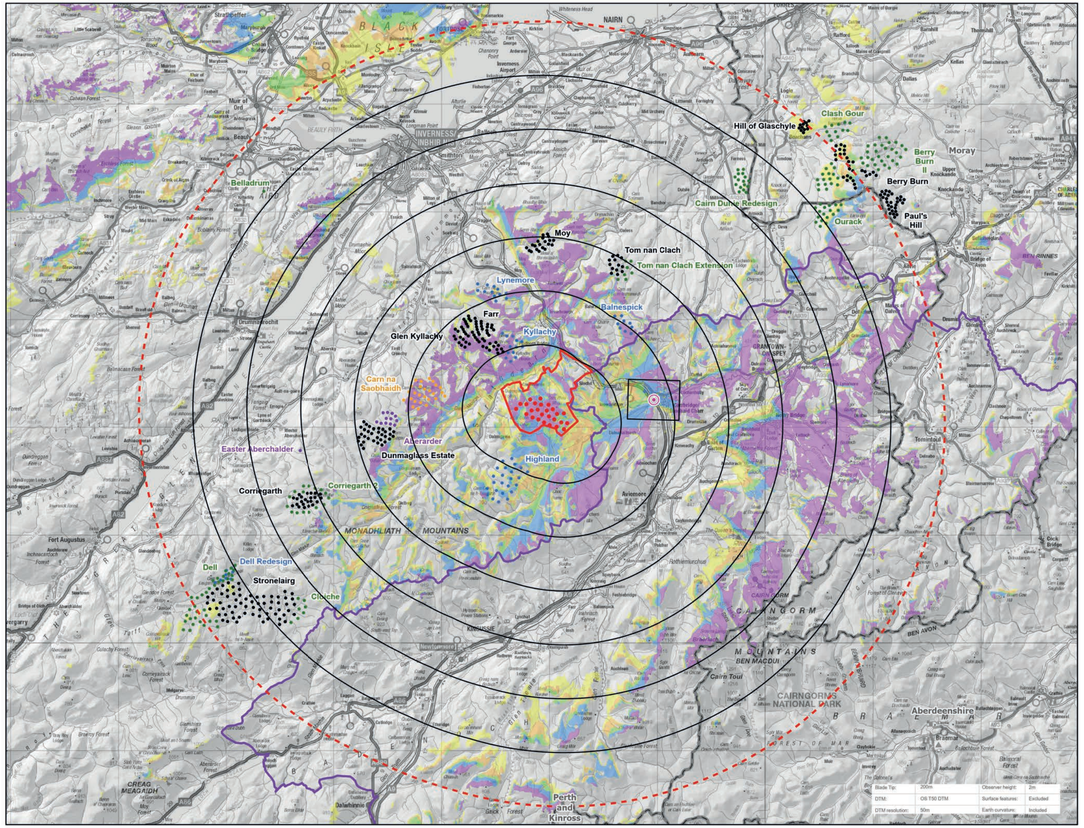



CLUNE WIND FARM AI REPORT

FIGURE 5.28 Viewpoint Plan VP12: A9 (near Carrbridge)

LVIA

Reproduced from Ordnance Survey digital data © Crown copyright and database rights 2026. All rights reserved. License number AC0000808122. Contains public sector information licensed under the Open Government Licence v3.0. Earthstar Geographics

- Proposed Turbine Location
- Site Boundary
- 5km Radii
- 35km Study Area
- Viewpoint

Cumulative Wind Turbines

Status

- Operational
- Under Construction
- Consented
- Appeal / Application
- Scoping
- Cairngorms National Park
- Council Boundary
- Photomontage and Wireline (53.5° HFOV)
- Panorama with Wireline (90° HFOV)

Number of Blade Tips Theoretically Visible

- 1 - 5
- 6 - 10
- 11 - 16
- 17 - 23
- 24 - 26

LAYOUT DWG.: TBC

LAYOUT NO.: PSCOCLU041

DRAWING NUMBER: 405.064807.00001.0109.1

ADDITIONAL INFORMATION REPORT 2026

THIS DRAWING IS THE PROPERTY OF RENEWABLE ENERGY SYSTEMS LTD. AND NO REPRODUCTION MAY BE MADE IN WHOLE OR IN PART WITHOUT PERMISSION



OS reference:	289664 E 822541 N	**Horizontal field of view:**	90° (cylindrical projection)	**Camera:**	Canon EOS 6D Mark II	
Eye level:	283.84 m AOD	**Principal distance**	522 mm	**Lens:**	EF50mm f/1.4 USM	
Direction of view:	261°	**Paper size:**	841 x 297 mm (half A1)	**Camera height:**	1.5 m AGL	
Nearest turbine:	8.3 km	**Correct printed image size:**	820 x 130 mm	**Date and time:**	20/06/2024, 10:04:07	

Reproduced from Ordnance Survey digital data © Crown copyright and database rights 2025. All rights reserved. Licence number AC0000808122.

Figure: 5.28.b
Viewpoint 12: A9 (near Carrbridge)





OS reference:	289664 E 822541 N	**Horizontal field of view:**	90° (cylindrical projection)	**Camera:**	Canon EOS 6D Mark II	
Eye level:	283.84 m AOD	**Principal distance**	522 mm	**Lens:**	EF50mm f/1.4 USM	
Direction of view:	351°	**Paper size:**	841 x 297 mm (half A1)	**Camera height:**	1.5 m AGL	
Nearest turbine:	8.3 km	**Correct printed image size:**	820 x 130 mm	**Date and time:**	20/06/2024, 10:04:07	

Reproduced from Ordnance Survey digital data © Crown copyright and database rights 2025. All rights reserved. Licence number AC0000808122.

Figure: 5.28.c
Viewpoint 12: A9 (near Carrbridge)



OS reference:	289664 E 822541 N	**Horizontal field of view:**	53.5° (planar projection)	**Camera:**	Canon EOS 6D Mark II	Reproduced from Ordnance Survey digital data © Crown copyright and database rights 2025. All rights reserved. Licence number AC0000808122.	**Figure: 5.28.d**
Eye level:	283.84 m AOD	**Principal distance**	812.5 mm	**Lens:**	EF50mm f/1.4 USM		**Viewpoint 12: A9 (near Carrbridge)**
Direction of view:	261°	**Paper size:**	841 x 297 mm (half A1)	**Camera height:**	1.5 m AGL		
Nearest turbine:	8.3 km	**Correct printed image size:**	820 x 260 mm	**Date and time:**	20/06/2024, 10:04:07		



OS reference:	289664 E 822541 N	**Horizontal field of view:**	53.5° (planar projection)	**Camera:**	Canon EOS 6D Mark II	
Eye level:	283.84 m AOD	**Principal distance**	812.5 mm	**Lens:**	EF50mm f/1.4 USM	
Direction of view:	261°	**Paper size:**	841 x 297 mm (half A1)	**Camera height:**	1.5 m AGL	
Nearest turbine:	8.3 km	**Correct printed image size:**	820 x 260 mm	**Date and time:**	20/06/2024, 10:04:07	

Reproduced from Ordnance Survey digital data © Crown copyright and database rights 2025. All rights reserved. Licence number AC0000808122.

Figure: 5.28.e
Viewpoint 12: A9 (near Carrbridge)