

Viewpoint 15: Existing view

Viewpoint 15: Proposed Wireline



Reproduced from Ordnance Survey digital data © Crown copyright and database rights 2025. All rights reserved. Licence number AC0000808122

Viewpoint 15: Existing view

Viewpoint 15: Cumulative Wireline. Application turbines in red, operational / under construction in blue, consented in purple and application in orange.



Reproduced from Ordnance Survey digital data © Crown copyright and database rights 2025. All rights reserved. Licence number AC0000808122



Reproduced from Ordnance Survey digital data © Crown copyright and database rights 2025. All rights reserved. Licence number AC0000808122

Viewpoint 15: Carn na h-Easgainn Summit

Distance to nearest turbine: 10.22km Camera: NIKON Z 6_2 Focal length: 50mm Camera height: 1.5m Date: 26/04/2026 Time: 16:28

When viewed at a comfortable arm's length (approx. 500mm), this printed image is representative of our detailed central vision, but is not representative of scale and distance.



Reproduced from Ordnance Survey digital data © Crown copyright and database rights 2025. All rights reserved. Licence number AC0000808122

Viewpoint 15: Carn na h-Easgainn Summit

Distance to nearest turbine: 10.22km Camera: NIKON Z 6_2 Focal length: 75mm Camera height: 1.5m Date: 26/04/2026 Time: 16:28

This image should be viewed at a comfortable arm's length (approx. 500mm).

VIEWPOINT 16: Carn an Fhreiceadain Summit

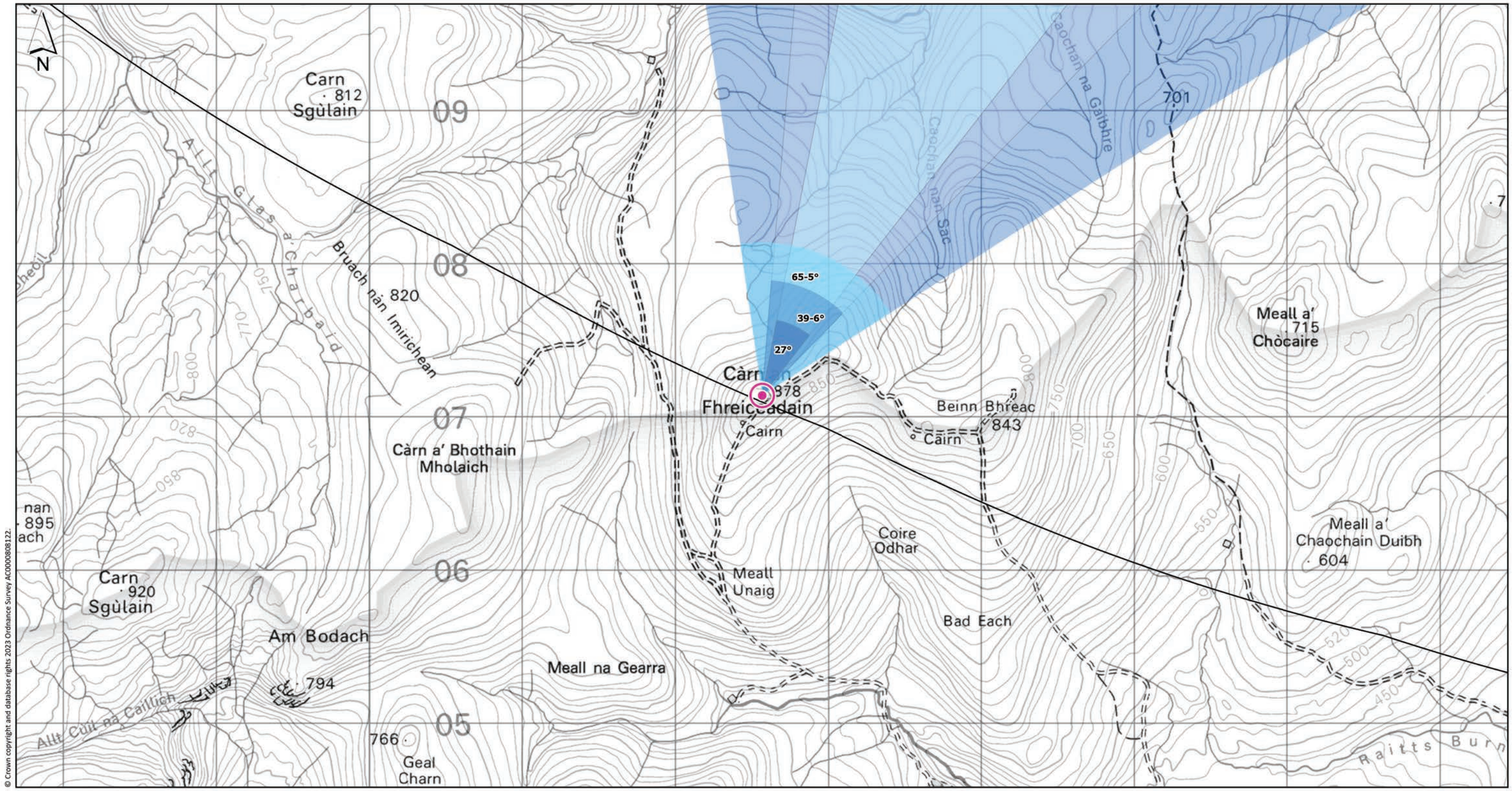

© Crown copyright and database rights 2023 Ordnance Survey AC0000808122.

Grid Ref:272567E 807138N Distance to nearest turbine:14.96km AOD:877m

The viewpoint is located on the summit of Carn an Fhreiceadain (878m AOD) in the Monadhliath Mountains, close to the boundary of the Cairngorms National Park.

THC Viewpoint 16: Carn an Fhreiceadain Summit

Figure: 5.57

Clune Wind Farm

Extent of 50mm single frame image



Viewpoint 16: Carn an Fhreiceadain Summit Distance to nearest turbine: 14.96km Camera: Canon EOS 6D Mark II Focal length: 50mm vertical (27º) x 28mm horizontal (65.5º) Camera height: 1.5m Date: 06.09.2024 Time: 17:54

The images contained on this page and the following two pages are not representative of scale and distance from the actual Viewpoint and show the wind farm development in its wider landscape context only.

Reproduced from Ordnance Survey digital data © Crown copyright and database rights 2025. All rights reserved. Licence number AC0000808122



Viewpoint 16: Existing view

Viewpoint 16: Proposed Wireline

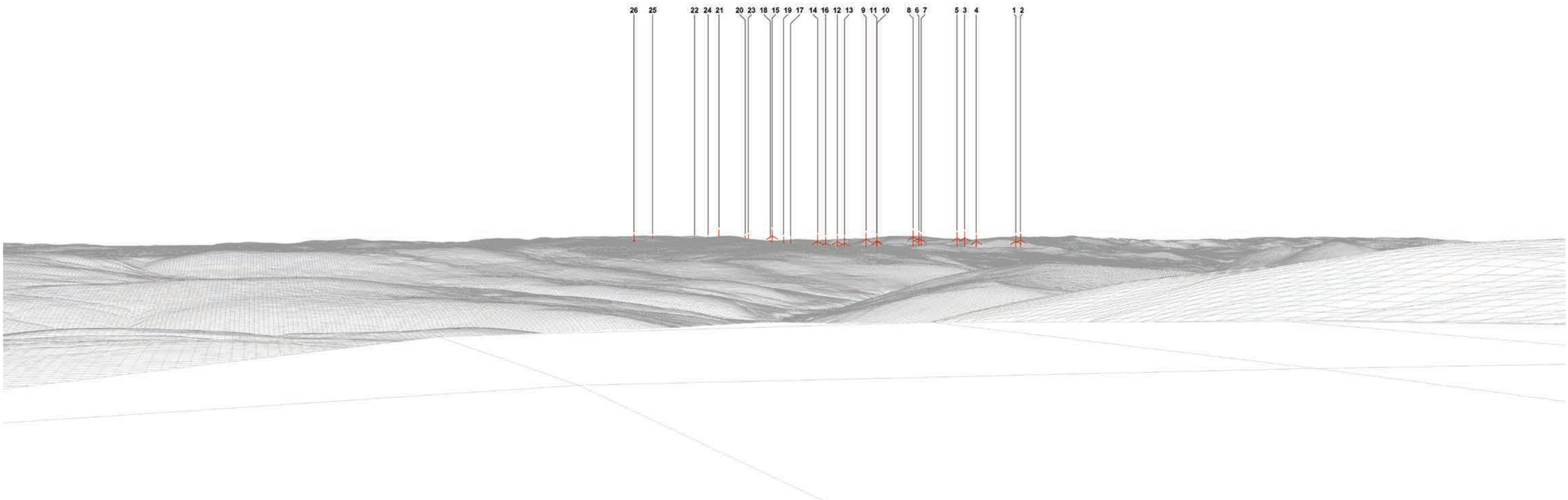

Reproduced from Ordnance Survey digital data © Crown copyright and database rights 2025. All rights reserved. Licence number AC0000808122

Viewpoint 16: Existing view

Viewpoint 16: Cumulative Wireline. Application turbines in red, operational / under construction in blue, consented in purple and application in orange.



Reproduced from Ordnance Survey digital data © Crown copyright and database rights 2025. All rights reserved. Licence number AC0000808122



Viewpoint 16: Carn an Fhreiceadain Summit Distance to nearest turbine: 14.96km Camera: Canon EOS 6D Mark II Focal length: 50mm Camera height: 1.5m Date: 06.09.2024 Time: 17:54

When viewed at a comfortable arm's length (approx. 500mm), this printed image is representative of our detailed central vision, but is not representative of scale and distance.

Reproduced from Ordnance Survey digital data © Crown copyright and database rights 2025. All rights reserved. Licence number AC0000808122



Reproduced from Ordnance Survey digital data © Crown copyright and database rights 2025. All rights reserved. Licence number AC0000808122

Viewpoint 16: Carn an Fhreiceadain Summit

Distance to nearest turbine: 14.96km Camera: Canon EOS 6D Mark II Focal length: 75mm Camera height: 1.5m Date: 06.09.2024 Time: 17:54

This image should be viewed at a comfortable arm's length (approx. 500mm).

VIEWPOINT 17a: Meall a Bhauchaille

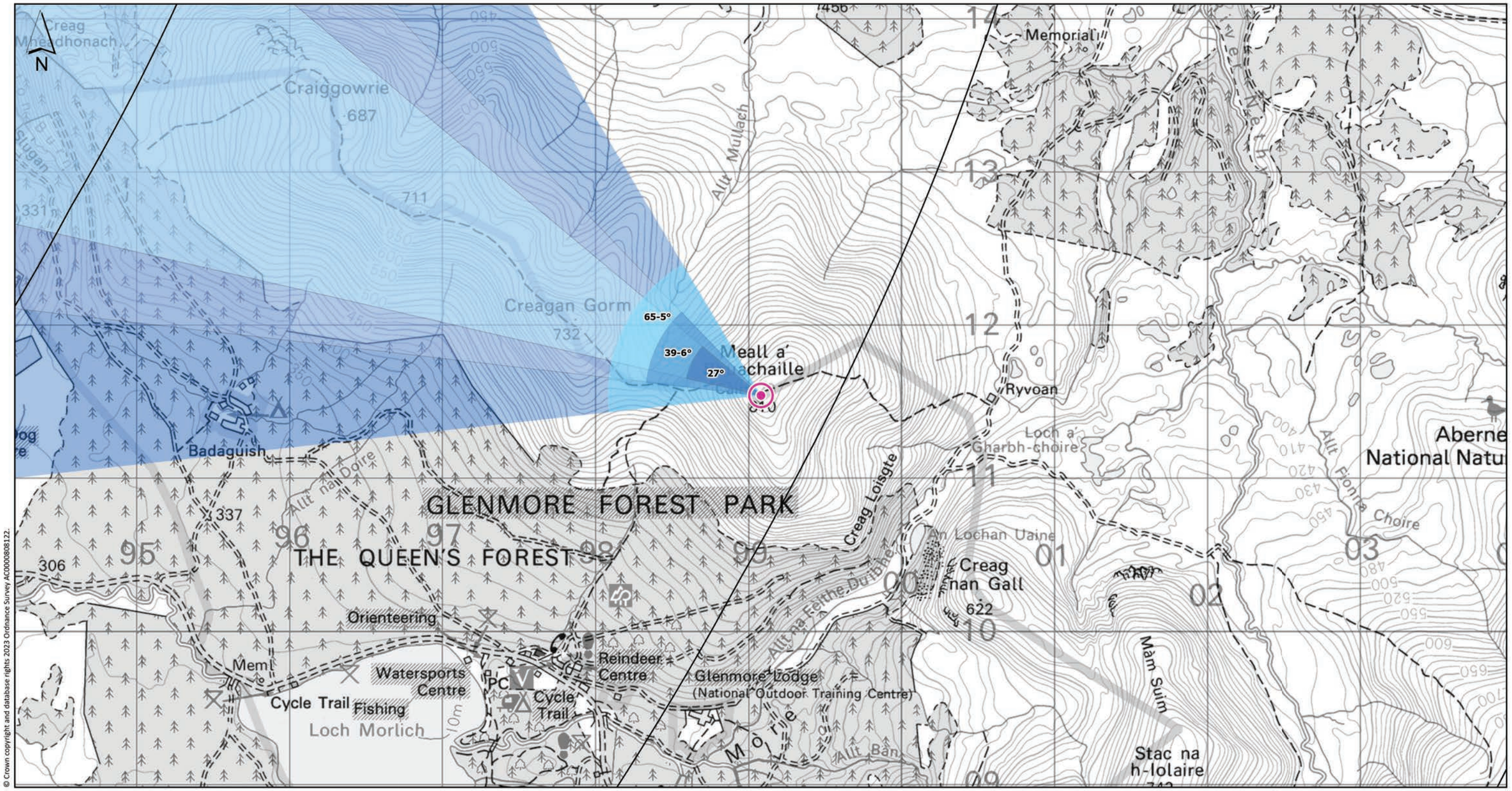

© Crown copyright and database rights 2023 Ordnance Survey AC0000808122.

Grid Ref:299080E 811539N Distance to nearest turbine:19.55km AOD:808m

The viewpoint is located on the summit of Meall a' Bhuachaille (810m AOD) in the Cairngorm Mountains.

THC Viewpoint 17a: Meall a Bhauchaille
Figure: 5.58
Clune Wind Farm

Extent of 50mm single frame image



Viewpoint 17: Meall a Bhuachaille Distance to nearest turbine: 19.55km Camera: Canon EOS 6D Mark II Focal length: 50mm vertical (27º) x 28mm horizontal (65.5º) Camera height: 1.5m Date: 07.09.2024 Time: 16:20

The images contained on this page and the following two pages are not representative of scale and distance from the actual Viewpoint and show the wind farm development in its wider landscape context only.

Reproduced from Ordnance Survey digital data © Crown copyright and database rights 2025. All rights reserved. Licence number AC0000808122

Viewpoint 17: Existing view

Viewpoint 17: Proposed Wireline

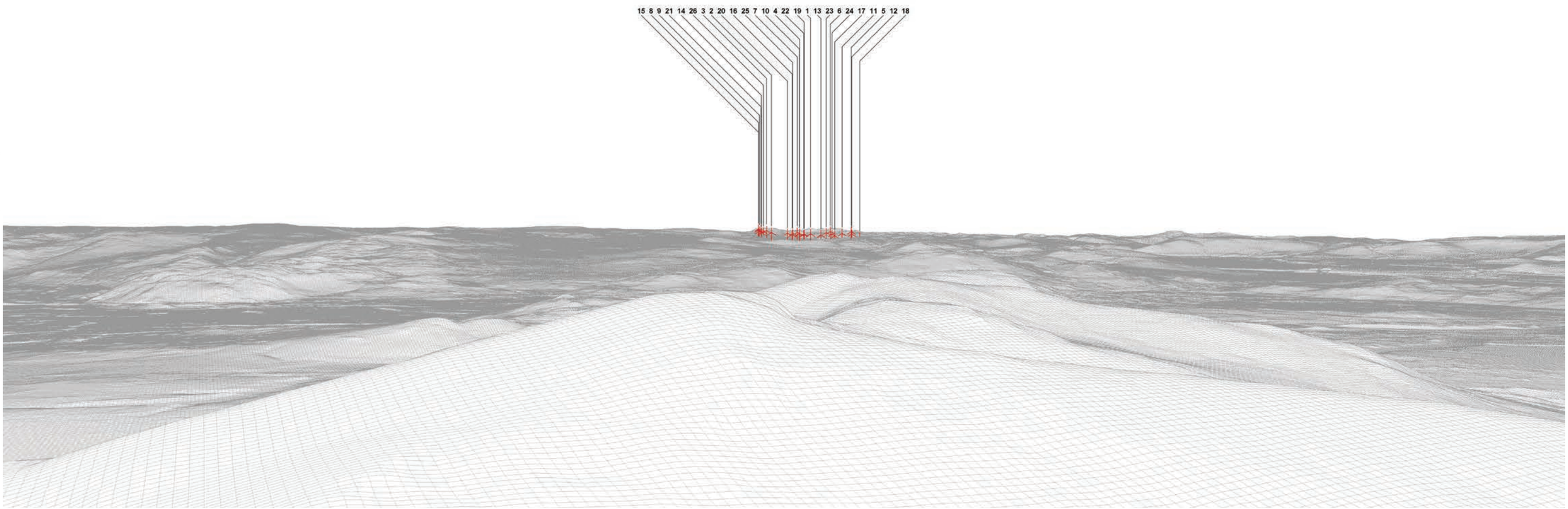

Reproduced from Ordnance Survey digital data © Crown copyright and database rights 2025. All rights reserved. Licence number AC0000808122

Viewpoint 17: Existing view

Viewpoint 17: Cumulative Wireline. Application turbines in red, operational / under construction in blue, consented in purple and application in orange.



Reproduced from Ordnance Survey digital data © Crown copyright and database rights 2025. All rights reserved. Licence number AC0000808122



Reproduced from Ordnance Survey digital data © Crown copyright and database rights 2025. All rights reserved. Licence number AC0000808122

Viewpoint 17: Meall a Bhuachaille

Distance to nearest turbine: 19.55km Camera: Canon EOS 6D Mark II Focal length: 50mm Camera height: 1.5m Date: 07.09.2024 Time: 16:20

When viewed at a comfortable arm's length (approx. 500mm), this printed image is representative of our detailed central vision, but is not representative of scale and distance.



Reproduced from Ordnance Survey digital data © Crown copyright and database rights 2025. All rights reserved. Licence number AC0000808122

Viewpoint 17: Meall a Bhuachaille

Distance to nearest turbine: 19.55km Camera: Canon EOS 6D Mark II Focal length: 75mm Camera height: 1.5m Date: 07.09.2024 Time: 16:20

This image should be viewed at a comfortable arm's length (approx. 500mm).

VIEWPOINT 18: Achnahannet

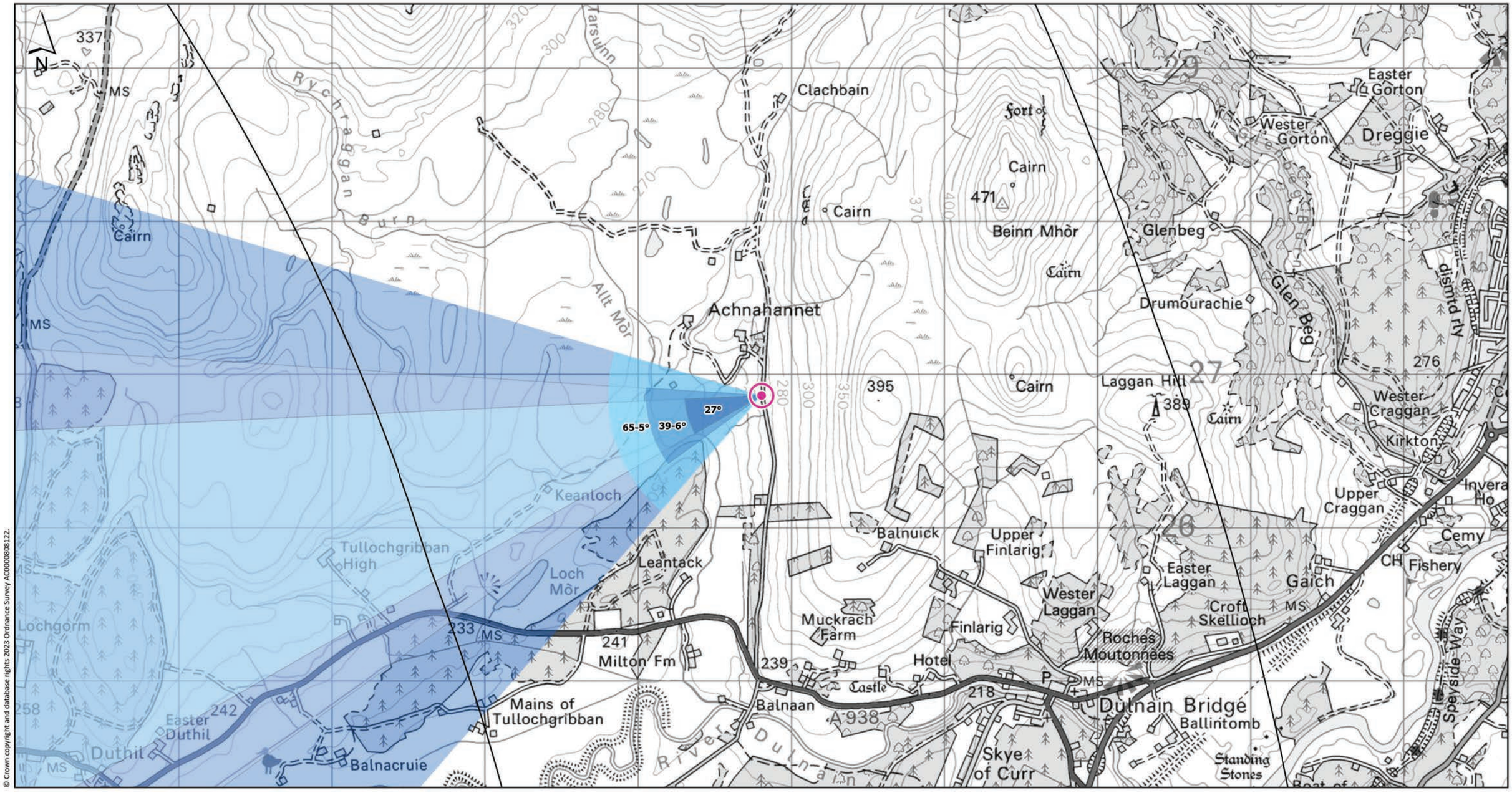

© Crown copyright and database rights 2023 Ordnance Survey AC0000808122.

Grid Ref:297805E 826861N Distance to nearest turbine:17.402km AOD:267m

The viewpoint is located on the minor road from the A938 to Achnahannet, in front of a field entrance, approximately 400m south of Achnahannet Farm.

THC Viewpoint 18: Achnahannet
Figure: 5.59
Clune Wind Farm

Extent of 50mm single frame image



Viewpoint 18: Achnahannet Distance to nearest turbine: 17.40km Camera: Canon EOS 6D Mark II Focal length: 50mm vertical (27º) x 28mm horizontal (65.5º) Camera height: 1.5m Date: 20.06.2024 Time: 08:26

The images contained on this page and the following two pages are not representative of scale and distance from the actual Viewpoint and show the wind farm development in its wider landscape context only.

Reproduced from Ordnance Survey digital data © Crown copyright and database rights 2025. All rights reserved. Licence number AC0000808122



Viewpoint 18: Existing view

Viewpoint 18: Proposed Wireline

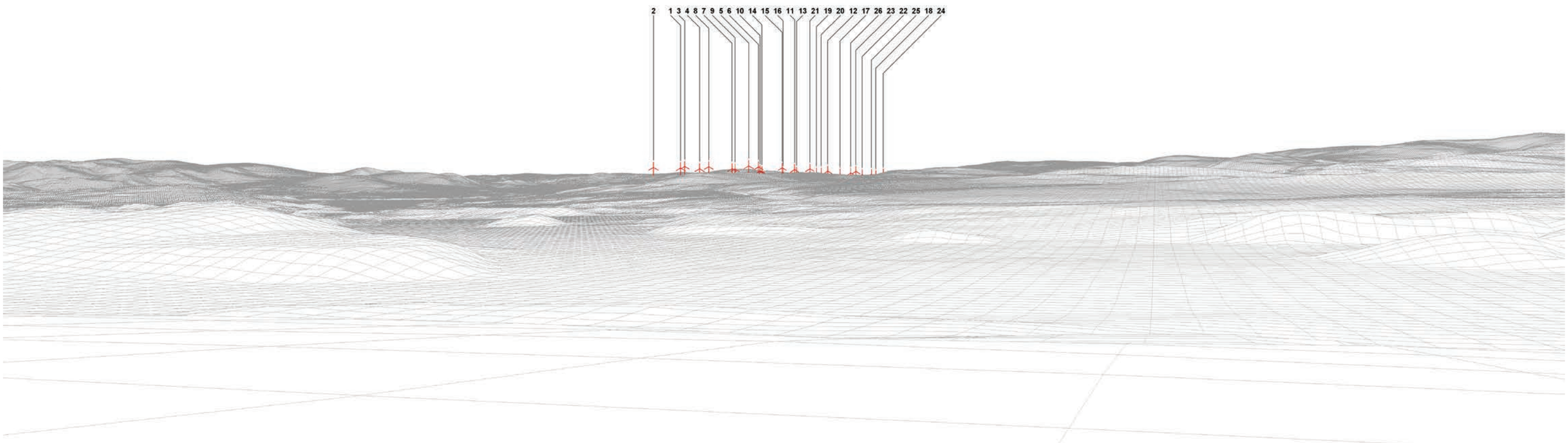

Reproduced from Ordnance Survey digital data © Crown copyright and database rights 2025. All rights reserved. Licence number AC0000808122

Viewpoint 18: Existing view

Viewpoint 18: Cumulative Wireline. Application turbines in red, operational / under construction in blue, consented in purple and application in orange.



Reproduced from Ordnance Survey digital data © Crown copyright and database rights 2025. All rights reserved. Licence number AC0000808122



Viewpoint 18: Achnahannet

Distance to nearest turbine: 17.40km Camera: Canon EOS 6D Mark II Focal length: 50mm Camera height: 1.5m Date: 20.06.2024 Time: 08:26

When viewed at a comfortable arm's length (approx. 500mm), this printed image is representative of our detailed central vision, but is not representative of scale and distance.

Reproduced from Ordnance Survey digital data © Crown copyright and database rights 2025. All rights reserved. Licence number AC0000808122



Viewpoint 18: Achnahannet

Distance to nearest turbine: 17.40km Camera: Canon EOS 6D Mark II Focal length: 75mm Camera height: 1.5m Date: 20.06.2024 Time: 08:26

This image should be viewed at a comfortable arm's length (approx. 500mm).

Reproduced from Ordnance Survey digital data © Crown copyright and database rights 2025. All rights reserved. Licence number AC0000808122

VIEWPOINT 19: Carn na Saobhaide Summit

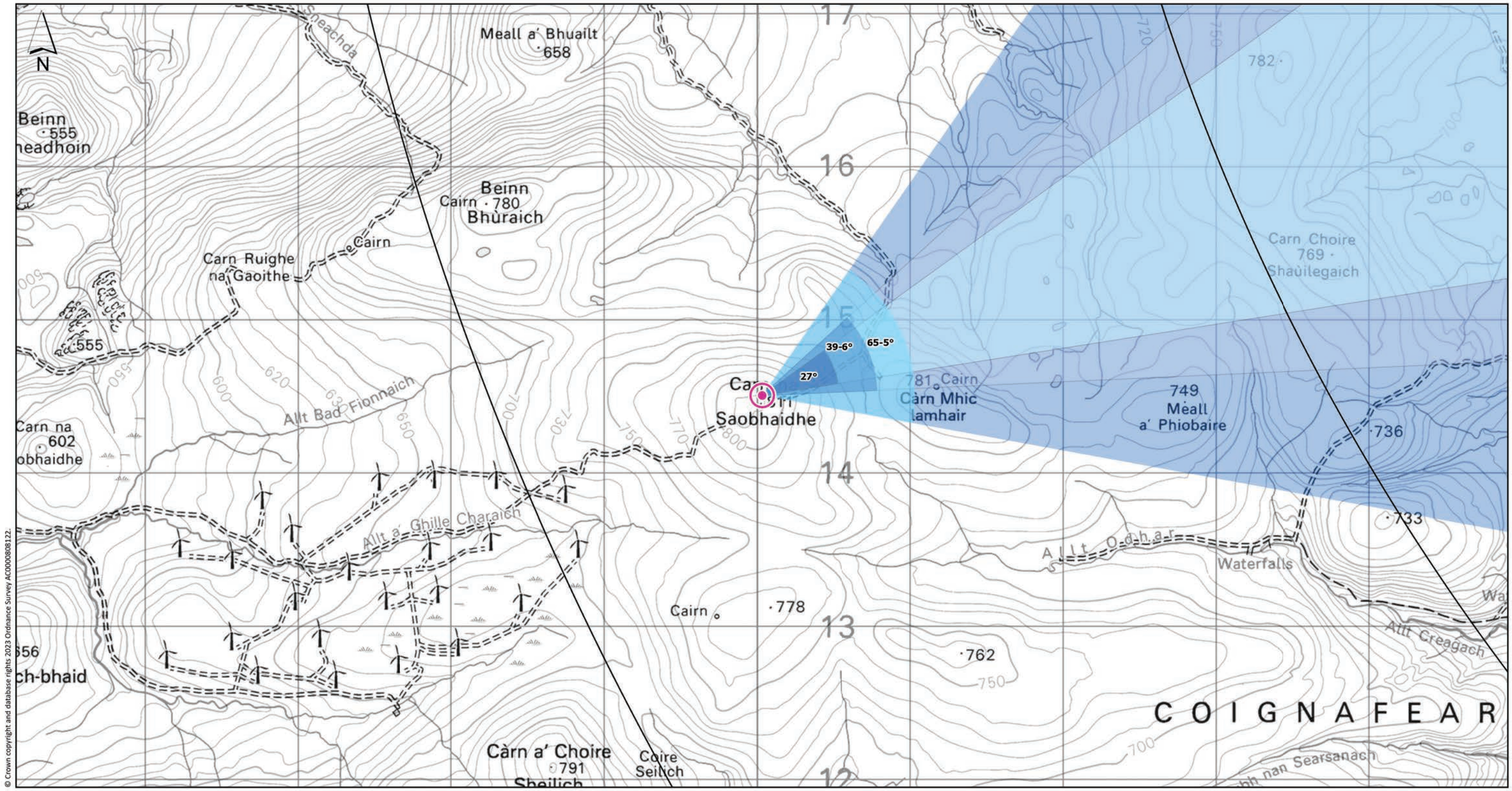

© Crown copyright and database rights 2023 Ordnance Survey AC0000808122.

Grid Ref:260032E 814505N Distance to nearest turbine:18.344km AOD:808m

The viewpoint is located on the summit of Carn na Saobhaidhe (811m AOD) in the Monadhliath Mountains.

THC Viewpoint 19: Carn na Saobhaide Summit Figure: 5.60
Clune Wind Farm

Extent of 50mm single frame image



Viewpoint 19: Carn na Saobhaide Summit Distance to nearest turbine: 18.34km Camera: Canon EOS 6D Mark II Focal length: 50mm vertical (27º) x 28mm horizontal (65.5º) Camera height: 1.5m Date: 02.07.2021 Time: 12:56

The images contained on this page and the following two pages are not representative of scale and distance from the actual Viewpoint and show the wind farm development in its wider landscape context only.

Reproduced from Ordnance Survey digital data © Crown copyright and database rights 2025. All rights reserved. Licence number AC0000808122



Viewpoint 19: Existing view

Viewpoint 19: Proposed Wireline

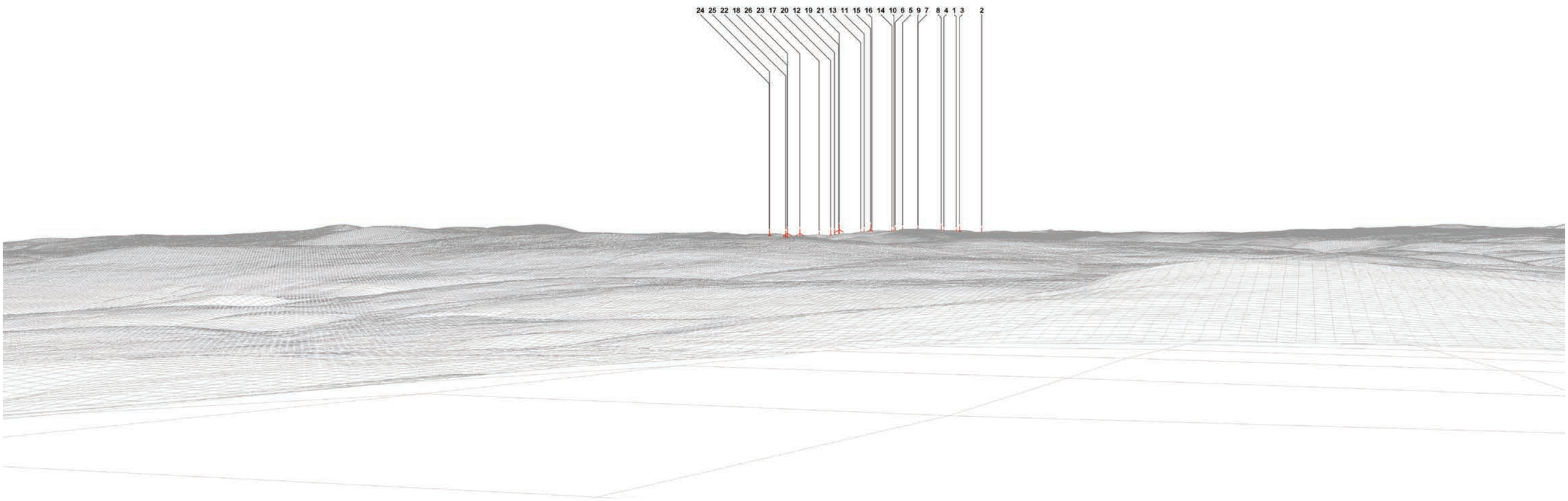

Reproduced from Ordnance Survey digital data © Crown copyright and database rights 2025. All rights reserved. Licence number AC0000808122

Viewpoint 19: Existing view

Viewpoint 19: Cumulative Wireline. Application turbines in red, operational / under construction in blue, consented in purple and application in orange.



Reproduced from Ordnance Survey digital data © Crown copyright and database rights 2025. All rights reserved. Licence number AC0000808122



Reproduced from Ordnance Survey digital data © Crown copyright and database rights 2025. All rights reserved. Licence number AC0000808122

Viewpoint 19: Carn na Saobhaide Summit

Distance to nearest turbine: 18.34km Camera: Canon EOS 6D Mark II Focal length: 50mm Camera height: 1.5m Date: 02.07.2021 Time: 12:56

When viewed at a comfortable arm's length (approx. 500mm), this printed image is representative of our detailed central vision, but is not representative of scale and distance.



Viewpoint 19: Carn na Saobhaide Summit Distance to nearest turbine: 18.34km Camera: Canon EOS 6D Mark II Focal length: 75mm Camera height: 1.5m Date: 02.07.2021 Time: 12:56

This image should be viewed at a comfortable arm's length (approx. 500mm).

Reproduced from Ordnance Survey digital data © Crown copyright and database rights 2025. All rights reserved. Licence number AC0000808122