



Baseline photograph

View flat at a comfortable arm's length

OS reference: 274930 E 824229 N	Horizontal field of view: 53.5° (planar projection)	Camera: Canon EOS 6D Mark II	Reproduced from Ordnance Survey digital data © Crown copyright and database rights 2025. All rights reserved. Licence number AC0000808122.
Eye level: 466.55 m AOD	Principal distance: 812.5 mm	Lens: EF50mm f/1.4 USM	
Direction of view: 126°	Paper size: 841 x 297 mm (half A1)	Camera height: 1.5 m AGL	
Nearest turbine: 3.1 km	Correct printed image size: 820 x 260 mm	Date and time: 06/09/2024, 15:26:48	

Figure: 6.8e
Cultural Heritage Viewpoint 5: Kyllachy Hill, cairn




Photomontage

View flat at a comfortable arm's length

OS reference: 274930 E 824229 N	Horizontal field of view: 53.5° (planar projection)	Camera: Canon EOS 6D Mark II	Reproduced from Ordnance Survey digital data © Crown copyright and database rights 2025. All rights reserved. Licence number AC0000808122.
Eye level: 466.55 m AOD	Principal distance: 812.5 mm	Lens: EF50mm f/1.4 USM	
Direction of view: 126°	Paper size: 841 x 297 mm (half A1)	Camera height: 1.5 m AGL	
Nearest turbine: 3.1 km	Correct printed image size: 820 x 260 mm	Date and time: 06/09/2024, 15:26:48	

Figure: 6.8f
Cultural Heritage Viewpoint 5: Kyllachy Hill, cairn



Wireline drawing

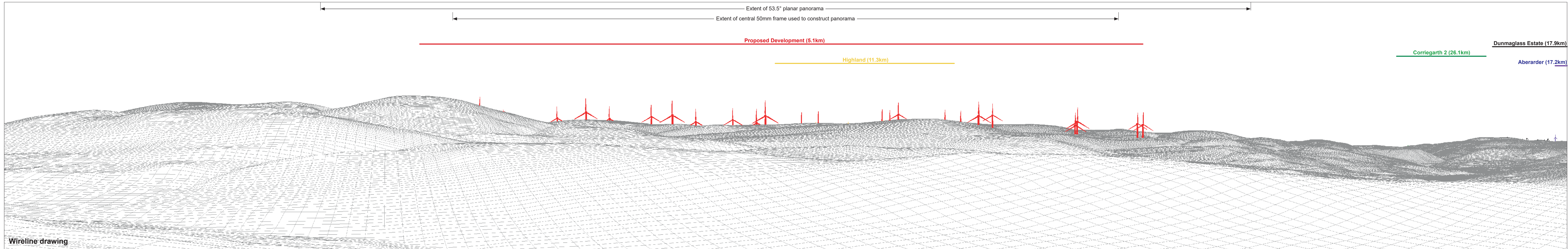
OS reference: 281859 E 826967 N
Eye level: 402.73 m AOD
Direction of view: 113°
Nearest turbine: 5.1 km

Horizontal field of view: 90° (cylindrical projection)
Principal distance: 522 mm
Paper size: 841 x 297 mm (half A1)
Correct printed image size: 820 x 130 mm

Camera: Canon EOS 6D Mark II
Lens: EF50mm f/1.4 USM
Camera height: 1.5 m AGL
Date and time: N/A

Reproduced from Ordnance Survey digital data © Crown copyright and database rights 2025. All rights reserved. Licence number AC0000808122.

Figure: 6.9a
Cultural Heritage Viewpoint 6: Drumbain Cottage



Wireline drawing

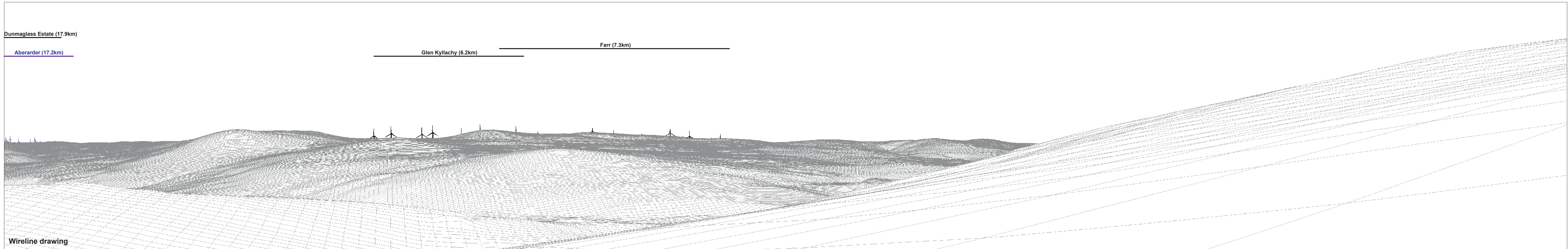
OS reference: 281859 E 826967 N
 Eye level: 402.73 m AOD
 Direction of view: 203°
 Nearest turbine: 5.1 km

Horizontal field of view: 90° (cylindrical projection)
 Principal distance: 522 mm
 Paper size: 841 x 297 mm (half A1)
 Correct printed image size: 820 x 130 mm

Camera: Canon EOS 6D Mark II
 Lens: EF50mm f/1.4 USM
 Camera height: 1.5 m AGL
 Date and time: N/A


Reproduced from Ordnance Survey digital data © Crown copyright and database rights 2025. All rights reserved. Licence number AC0000808122.

Figure: 6.9b
 Cultural Heritage Viewpoint 6: Drumbain Cottage



OS reference: 281859 E 826967 N	Horizontal field of view: 90° (cylindrical projection)	Camera: Canon EOS 6D Mark II	Reproduced from Ordnance Survey digital data © Crown copyright and database rights 2025. All rights reserved. Licence number AC0000808122.
Eye level: 402.73 m AOD	Principal distance: 522 mm	Lens: EF50mm f/1.4 USM	
Direction of view: 293°	Paper size: 841 x 297 mm (half A1)	Camera height: 1.5 m AGL	
Nearest turbine: 5.1 km	Correct printed image size: 820 x 130 mm	Date and time: N/A	

Figure: 6.9c
Cultural Heritage Viewpoint 6: Drumbain Cottage



Wireline drawing

View flat at a comfortable arm's length


OS reference: 281859 E 826967 N
 Eye level: 402.73 m AOD
 Direction of view: 203°
 Nearest turbine: 5.1 km

Horizontal field of view: 53.5° (planar projection)
 Principal distance: 812.5 mm
 Paper size: 841 x 297 mm (half A1)
 Correct printed image size: 820 x 260 mm

Camera: Canon EOS 6D Mark II
 Lens: EF50mm f/1.4 USM
 Camera height: 1.5 m AGL
 Date and time: N/A

Reproduced from Ordnance Survey digital data © Crown copyright and database rights 2025. All rights reserved. Licence number AC0000808122.

Figure: 6.9d
 Cultural Heritage Viewpoint 6: Drumbain Cottage



Wireline drawing

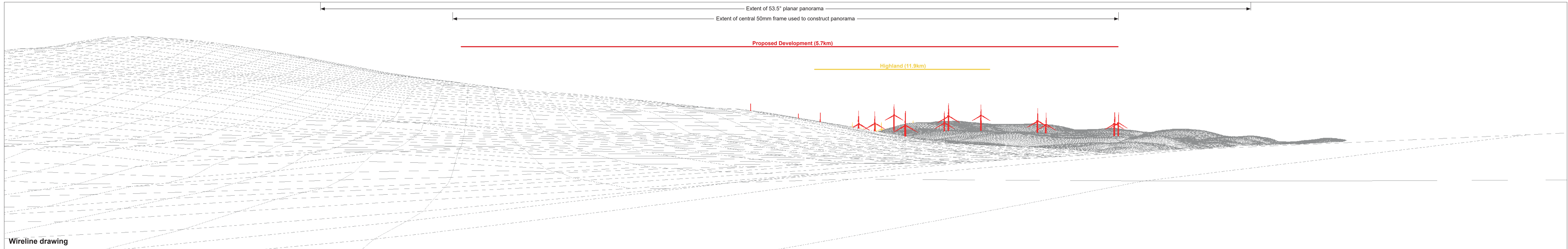
OS reference: 281548 E 827830 N
Eye level: 377.73 m AOD
Direction of view: 108°
Nearest turbine: 5.70 km

Horizontal field of view: 90° (cylindrical projection)
Principal distance: 522 mm
Paper size: 841 x 297 mm (half A1)
Correct printed image size: 820 x 130 mm

Camera: Canon EOS 6D Mark II
Lens: EF50mm f/1.4 USM
Camera height: 1.5 m AGL
Date and time: N/A

Reproduced from Ordnance Survey digital data © Crown copyright and database rights 2025. All rights reserved. Licence number AC0000808122.

Figure: 6.10a
Cultural Heritage Viewpoint 7: Soilsean



Wireline drawing


OS reference: 281548 E 827830 N
 Eye level: 377.73 m AOD
 Direction of view: 198°
 Nearest turbine: 5.70 km

Horizontal field of view: 90° (cylindrical projection)
 Principal distance: 522 mm
 Paper size: 841 x 297 mm (half A1)
 Correct printed image size: 820 x 130 mm

Camera: Canon EOS 6D Mark II
 Lens: EF50mm f/1.4 USM
 Camera height: 1.5 m AGL
 Date and time: N/A

Reproduced from Ordnance Survey digital data © Crown copyright and database rights 2025. All rights reserved. Licence number AC0000808122.

Figure: 6.10b
 Cultural Heritage Viewpoint 7: Soilsean



Wireline drawing

OS reference: 281548 E 827830 N
 Eye level: 377.73 m AOD
 Direction of view: 288°
 Nearest turbine: 5.70 km

Horizontal field of view: 90° (cylindrical projection)
 Principal distance: 522 mm
 Paper size: 841 x 297 mm (half A1)
 Correct printed image size: 820 x 130 mm

Camera: Canon EOS 6D Mark II
 Lens: EF50mm f/1.4 USM
 Camera height: 1.5 m AGL
 Date and time: N/A

Reproduced from Ordnance Survey digital data © Crown copyright and database rights 2025. All rights reserved. Licence number AC0000808122.

Figure: 6.10c
 Cultural Heritage Viewpoint 7: Soilsean

