



Baseline photograph

View flat at a comfortable arm's length

OS reference: 276718 E 824067 N	Horizontal field of view: 53.5° (planar projection)	Camera: Canon EOS 6D Mark II	Reproduced from Ordnance Survey digital data © Crown copyright and database rights 2025. All rights reserved. Licence number AC0000808122.
Eye level: 351.67 m AOD	Principal distance: 812.5 mm	Lens: EF50mm f/1.4 USM	
Direction of view: 120°	Paper size: 841 x 297 mm (half A1)	Camera height: 1.5 m AGL	
Nearest turbine: 2 km	Correct printed image size: 820 x 260 mm	Date and time: 06/09/2024, 12:11:29	

Figure: 6.6f
Cultural Heritage Viewpoint 3: Dalarossie Cottage, cairn



Baseline photograph

View flat at a comfortable arm's length

OS reference: 276718 E 824067 N	Horizontal field of view: 53.5° (planar projection)	Camera: Canon EOS 6D Mark II	Reproduced from Ordnance Survey digital data © Crown copyright and database rights 2025. All rights reserved. Licence number AC0000808122.
Eye level: 351.67 m AOD	Principal distance: 812.5 mm	Lens: EF50mm f/1.4 USM	
Direction of view: 173.5°	Paper size: 841 x 297 mm (half A1)	Camera height: 1.5 m AGL	
Nearest turbine: 2 km	Correct printed image size: 820 x 260 mm	Date and time: 06/09/2024, 12:11:29	

Figure: 6.6g
Cultural Heritage Viewpoint 3: Dalarossie Cottage, cairn



Photomontage

View flat at a comfortable arm's length

OS reference: 276718 E 824067 N	Horizontal field of view: 53.5° (planar projection)	Camera: Canon EOS 6D Mark II	Reproduced from Ordnance Survey digital data © Crown copyright and database rights 2025. All rights reserved. Licence number AC0000808122.
Eye level: 351.67 m AOD	Principal distance: 812.5 mm	Lens: EF50mm f/1.4 USM	
Direction of view: 120°	Paper size: 841 x 297 mm (half A1)	Camera height: 1.5 m AGL	
Nearest turbine: 2 km	Correct printed image size: 820 x 260 mm	Date and time: 06/09/2024, 12:11:29	

Figure: 6.6h
Cultural Heritage Viewpoint 3: Dalarossie Cottage, cairn




Photomontage

View flat at a comfortable arm's length


OS reference: 276718 E 824067 N	Horizontal field of view: 53.5° (planar projection)	Camera: Canon EOS 6D Mark II	Reproduced from Ordnance Survey digital data © Crown copyright and database rights 2025. All rights reserved. Licence number AC0000808122.
Eye level: 351.67 m AOD	Principal distance: 812.5 mm	Lens: EF50mm f/1.4 USM	
Direction of view: 173.5°	Paper size: 841 x 297 mm (half A1)	Camera height: 1.5 m AGL	
Nearest turbine: 2 km	Correct printed image size: 820 x 260 mm	Date and time: 06/09/2024, 12:11:29	

Figure: 6.6i
Cultural Heritage Viewpoint 3: Dalarossie Cottage, cairn



OS reference: 278622 E 826795 N	Horizontal field of view: 90° (cylindrical projection)	Camera: Canon EOS 6D Mark II	Reproduced from Ordnance Survey digital data © Crown copyright and database rights 2025. All rights reserved. Licence number AC0000808122.
Eye level: 455.91 m AOD	Principal distance: 522 mm	Lens: EF50mm f/1.4 USM	
Direction of view: 86°	Paper size: 841 x 297 mm (half A1)	Camera height: 1.5 m AGL	
Nearest turbine: 4.2 km	Correct printed image size: 820 x 130 mm	Date and time: 06/09/2024, 16:38:35	

Figure: 6.7a
Cultural Heritage Viewpoint 4: Woodend, cairn



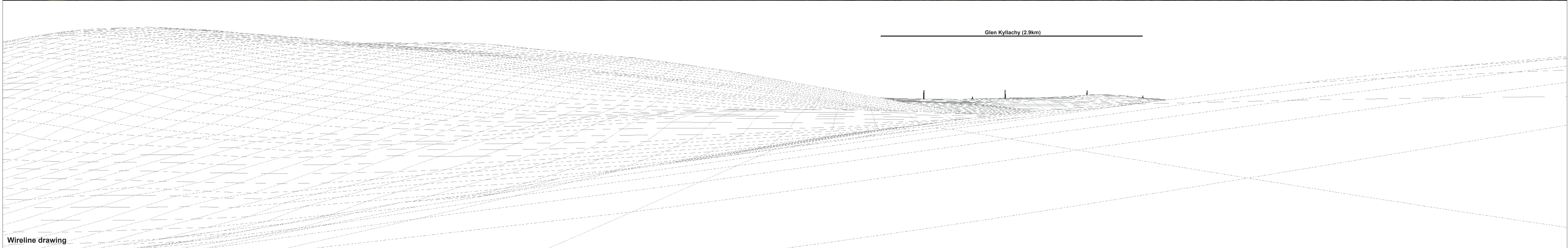
OS reference: 278622 E 826795 N
 Eye level: 455.91 m AOD
 Direction of view: 176°
 Nearest turbine: 4.2 km

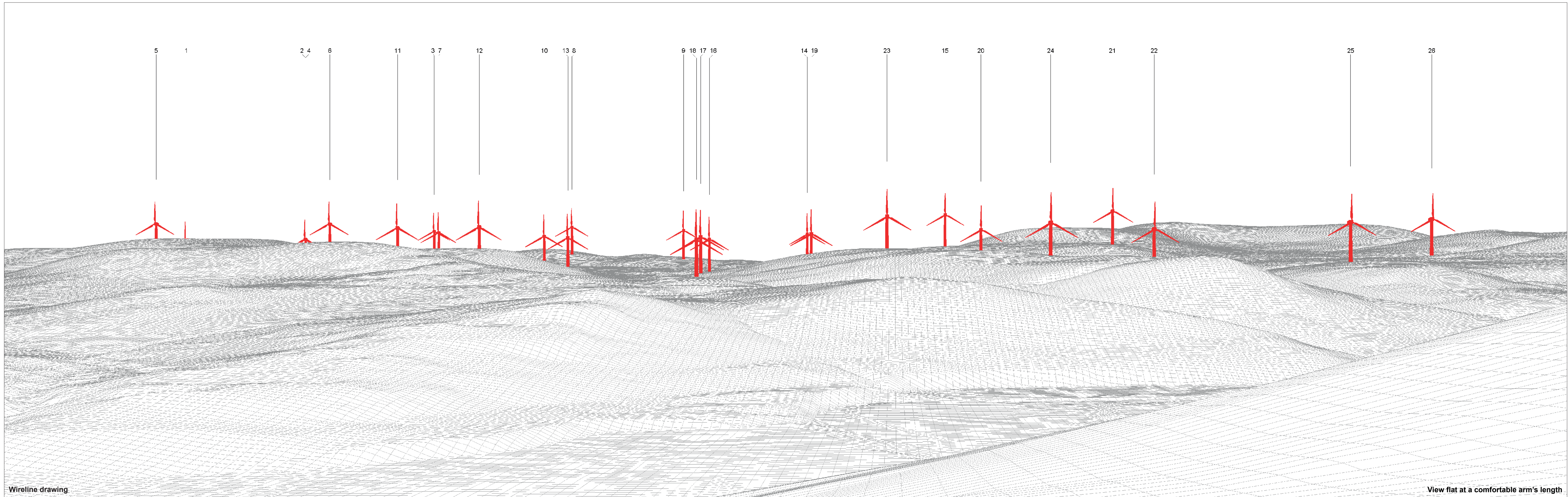
Horizontal field of view: 90° (cylindrical projection)
 Principal distance: 522 mm
 Paper size: 841 x 297 mm (half A1)
 Correct printed image size: 820 x 130 mm

Camera: Canon EOS 6D Mark II
 Lens: EF50mm f/1.4 USM
 Camera height: 1.5 m AGL
 Date and time: 06/09/2024, 16:38:35

Reproduced from Ordnance Survey digital data © Crown copyright and database rights 2025. All rights reserved. Licence number AC0000808122.

Figure: 6.7b
 Cultural Heritage Viewpoint 4: Woodend, cairn





Wireline drawing

View flat at a comfortable arm's length

OS reference: 278622 E 826795 N
 Eye level: 455.91 m AOD
 Direction of view: 176°
 Nearest turbine: 4.2 km

Horizontal field of view: 53.5° (planar projection)
 Principal distance: 812.5 mm
 Paper size: 841 x 297 mm (half A1)
 Correct printed image size: 820 x 260 mm

Camera: Canon EOS 6D Mark II
 Lens: EF50mm f/1.4 USM
 Camera height: 1.5 m AGL
 Date and time: 06/09/2024, 16:38:35

Reproduced from Ordnance Survey digital data © Crown copyright and database rights 2025. All rights reserved. Licence number AC0000808122.

Figure: 6.7d
 Cultural Heritage Viewpoint 4: Woodend, cairn



Baseline photograph

View flat at a comfortable arm's length

OS reference: 278622 E 826795 N	Horizontal field of view: 53.5° (planar projection)	Camera: Canon EOS 6D Mark II	Reproduced from Ordnance Survey digital data © Crown copyright and database rights 2025. All rights reserved. Licence number AC0000808122.
Eye level: 455.91 m AOD	Principal distance: 812.5 mm	Lens: EF50mm f/1.4 USM	
Direction of view: 176°	Paper size: 841 x 297 mm (half A1)	Camera height: 1.5 m AGL	
Nearest turbine: 4.2 km	Correct printed image size: 820 x 260 mm	Date and time: 06/09/2024, 16:38:35	

Figure: 6.7e
Cultural Heritage Viewpoint 4: Woodend, cairn



Photomontage

View flat at a comfortable arm's length

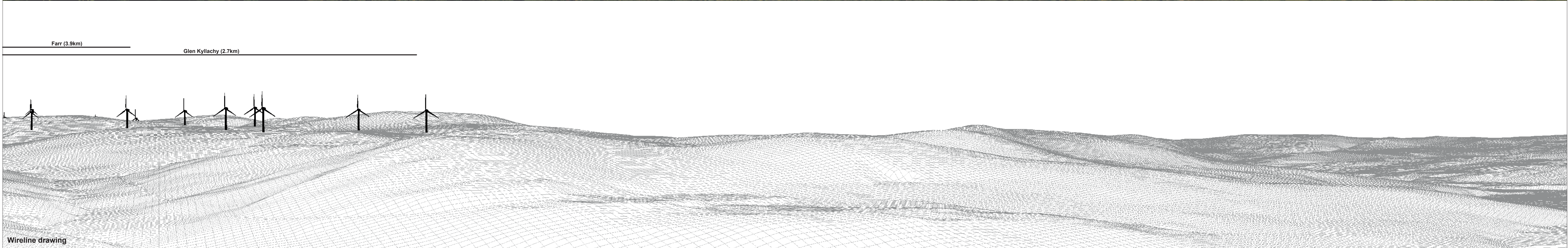
OS reference: 278622 E 826795 N	Horizontal field of view: 53.5° (planar projection)	Camera: Canon EOS 6D Mark II	Reproduced from Ordnance Survey digital data © Crown copyright and database rights 2025. All rights reserved. Licence number AC0000808122.
Eye level: 455.91 m AOD	Principal distance: 812.5 mm	Lens: EF50mm f/1.4 USM	
Direction of view: 176°	Paper size: 841 x 297 mm (half A1)	Camera height: 1.5 m AGL	
Nearest turbine: 4.2 km	Correct printed image size: 820 x 260 mm	Date and time: 06/09/2024, 16:38:35	

Figure: 6.7f
Cultural Heritage Viewpoint 4: Woodend, cairn



Baseline photograph

This image provides landscape and visual context only



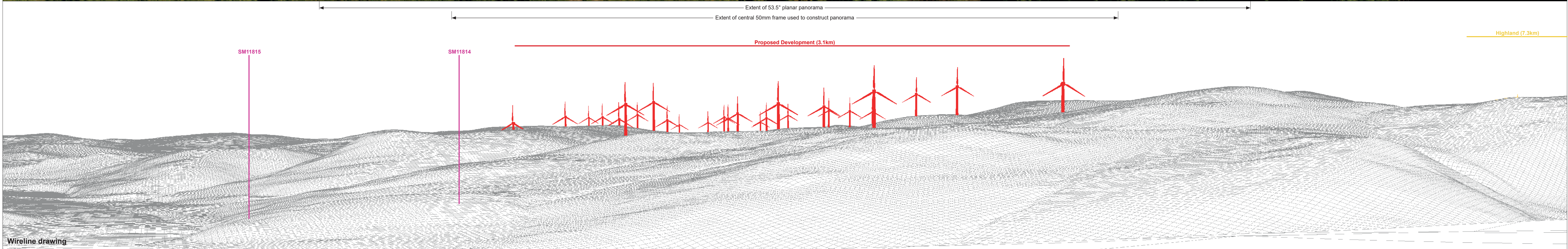
Wireline drawing

<p>OS reference: 274930 E 824229 N Eye level: 466.55 m AOD Direction of view: 36° Nearest turbine: 3.1 km</p>	<p>Horizontal field of view: 90° (cylindrical projection) Principal distance: 522 mm Paper size: 841 x 297 mm (half A1) Correct printed image size: 820 x 130 mm</p>	<p>Camera: Canon EOS 6D Mark II Lens: EF50mm f/1.4 USM Camera height: 1.5 m AGL Date and time: 06/09/2024, 15:26:48</p>	<p>Reproduced from Ordnance Survey digital data © Crown copyright and database rights 2025. All rights reserved. Licence number AC0000808122.</p>	<p>Figure: 6.8a Cultural Heritage Viewpoint 5: Kyllachy Hill, cairn</p>
----------------------------------------------------------------------------------------------------------------------------------------------------------	-----------------------------------------------------------------------------------------------------------------------------------------------------------------------------------------------------------------	--------------------------------------------------------------------------------------------------------------------------------------------------------------------	---------------------------------------------------------------------------------------------------------------------------------------------------	--------------------------------------------------------------------------------------------




Baseline photograph

This image provides landscape and visual context only




Wireline drawing

<p>OS reference: 274930 E 824229 N Eye level: 466.55 m AOD Direction of view: 126° Nearest turbine: 3.1 km</p>	<p>Horizontal field of view: 90° (cylindrical projection) Principal distance: 522 mm Paper size: 841 x 297 mm (half A1) Correct printed image size: 820 x 130 mm</p>	<p>Camera: Canon EOS 6D Mark II Lens: EF50mm f/1.4 USM Camera height: 1.5 m AGL Date and time: 06/09/2024, 15:26:48</p>	<p>Reproduced from Ordnance Survey digital data © Crown copyright and database rights 2025. All rights reserved. Licence number AC0000808122.</p>	<p>Figure: 6.8b Cultural Heritage Viewpoint 5: Kyllachy Hill, cairn</p>
-----------------------------------------------------------------------------------------------------------------------------------------------------------	-----------------------------------------------------------------------------------------------------------------------------------------------------------------------------------------------------------------	--------------------------------------------------------------------------------------------------------------------------------------------------------------------	---------------------------------------------------------------------------------------------------------------------------------------------------	--------------------------------------------------------------------------------------------



<p>OS reference: 274930 E 824229 N</p> <p>Eye level: 466.55 m AOD</p> <p>Direction of view: 216°</p> <p>Nearest turbine: 3.1 km</p>	<p>Horizontal field of view: 90° (cylindrical projection)</p> <p>Principal distance: 522 mm</p> <p>Paper size: 841 x 297 mm (half A1)</p> <p>Correct printed image size: 820 x 130 mm</p>	<p>Camera: Canon EOS 6D Mark II</p> <p>Lens: EF50mm f/1.4 USM</p> <p>Camera height: 1.5 m AGL</p> <p>Date and time: 06/09/2024, 15:26:48</p>	<p>Reproduced from Ordnance Survey digital data © Crown copyright and database rights 2025. All rights reserved. Licence number AC0000808122.</p>	<p>Figure: 6.8c Cultural Heritage Viewpoint 5: Kyllachy Hill, cairn</p>
-----------------------------------------------------------------------------------------------------------------------------------------------------------------	-----------------------------------------------------------------------------------------------------------------------------------------------------------------------------------------------------------------------	--------------------------------------------------------------------------------------------------------------------------------------------------------------------------	---------------------------------------------------------------------------------------------------------------------------------------------------	--------------------------------------------------------------------------------------------



Wireline drawing

View flat at a comfortable arm's length

OS reference: 274930 E 824229 N
 Eye level: 466.55 m AOD
 Direction of view: 126°
 Nearest turbine: 3.1 km

Horizontal field of view: 53.5° (planar projection)
 Principal distance: 812.5 mm
 Paper size: 841 x 297 mm (half A1)
 Correct printed image size: 820 x 260 mm

Camera: Canon EOS 6D Mark II
 Lens: EF50mm f/1.4 USM
 Camera height: 1.5 m AGL
 Date and time: 06/09/2024, 15:26:48

Reproduced from Ordnance Survey digital data © Crown copyright and database rights 2025. All rights reserved. Licence number AC0000808122.

Figure: 6.8d
 Cultural Heritage Viewpoint 5: Kyllachy Hill, cairn