

Extent of 53.5° planar panorama

Extent of central 50mm frame used to construct panorama

Proposed Development (9.5km)

Highland (14.6km)

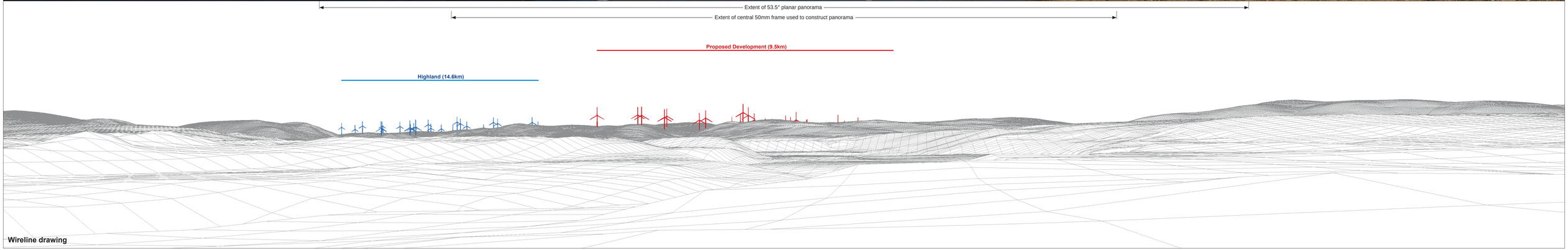

OS reference:	290712 E 823006 N	**Horizontal field of view:**	90° (cylindrical projection)	**Camera:**	Canon EOS 6D Mark II	Reproduced from Ordnance Survey digital data © Crown copyright and database rights 2025. All rights reserved. Licence number AC0000808122.	**Figure: 5.30.b**
Eye level:	263.31 m AOD	**Principal distance**	522 mm	**Lens:**	EF50mm f/1.4 USM		**Viewpoint 14: Carrbridge**
Direction of view:	262°	**Paper size:**	841 x 297 mm (half A1)	**Camera height:**	1.5 m AGL		
Nearest turbine:	9.5 km	**Correct printed image size:**	820 x 130 mm	**Date and time:**	01/02/2024, 10:45:21		





OS reference:	290712 E 823006 N	**Horizontal field of view:**	90° (cylindrical projection)	**Camera:**	Canon EOS 6D Mark II	Reproduced from Ordnance Survey digital data © Crown copyright and database rights 2025. All rights reserved. Licence number AC0000808122.	**Figure: 5.30.c**
Eye level:	263.31 m AOD	**Principal distance**	522 mm	**Lens:**	EF50mm f/1.4 USM		**Viewpoint 14: Carrbridge**
Direction of view:	352°	**Paper size:**	841 x 297 mm (half A1)	**Camera height:**	1.5 m AGL		
Nearest turbine:	9.5 km	**Correct printed image size:**	820 x 130 mm	**Date and time:**	01/02/2024, 10:45:21		

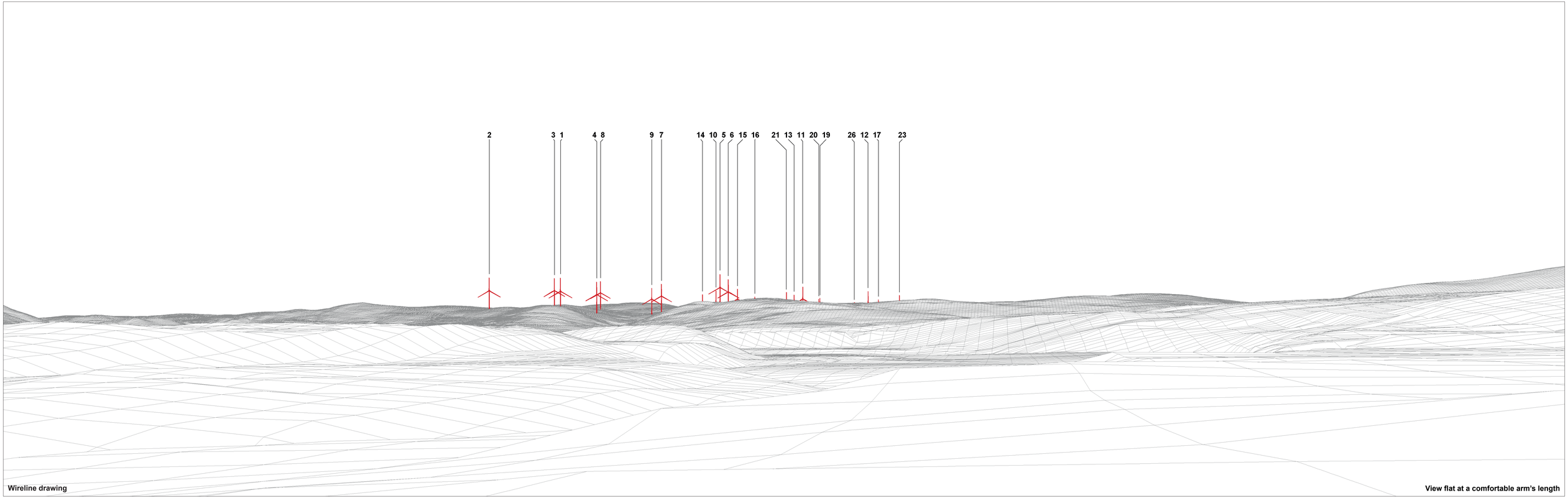

OS reference:	290712 E 823006 N	**Horizontal field of view:**	53.5° (planar projection)	**Camera:**	Canon EOS 6D Mark II	Reproduced from Ordnance Survey digital data © Crown copyright and database rights 2025. All rights reserved. Licence number AC0000808122.	**Figure: 5.30.d**
Eye level:	263.31 m AOD	**Principal distance**	812.5 mm	**Lens:**	EF50mm f/1.4 USM		**Viewpoint 14: Carrbridge**
Direction of view:	262°	**Paper size:**	841 x 297 mm (half A1)	**Camera height:**	1.5 m AGL		
Nearest turbine:	9.5 km	**Correct printed image size:**	820 x 260 mm	**Date and time:**	01/02/2024, 10:45:21		



Baseline photograph

View flat at a comfortable arm's length

OS reference:	290712 E 823006 N	**Horizontal field of view:**	53.5° (planar projection)	**Camera:**	Canon EOS 6D Mark II	Reproduced from Ordnance Survey digital data © Crown copyright and database rights 2025. All rights reserved. Licence number AC0000808122.	**Figure: 5.30.e**
Eye level:	263.31 m AOD	**Principal distance**	812.5 mm	**Lens:**	EF50mm f/1.4 USM		**Viewpoint 14: Carrbridge**
Direction of view:	262°	**Paper size:**	841 x 297 mm (half A1)	**Camera height:**	1.5 m AGL		
Nearest turbine:	9.5 km	**Correct printed image size:**	820 x 260 mm	**Date and time:**	01/02/2024, 10:45:21		



Photo montage

View flat at a comfortable arm's length

OS reference:	290712 E 823006 N	**Horizontal field of view:**	53.5° (planar projection)	**Camera:**	Canon EOS 6D Mark II	Reproduced from Ordnance Survey digital data © Crown copyright and database rights 2025. All rights reserved. Licence number AC0000808122.	**Figure: 5.30.f**
Eye level:	263.31 m AOD	**Principal distance**	812.5 mm	**Lens:**	EF50mm f/1.4 USM		**Viewpoint 14: Carrbridge**
Direction of view:	262°	**Paper size:**	841 x 297 mm (half A1)	**Camera height:**	1.5 m AGL		
Nearest turbine:	9.5 km	**Correct printed image size:**	820 x 260 mm	**Date and time:**	01/02/2024, 10:45:21		

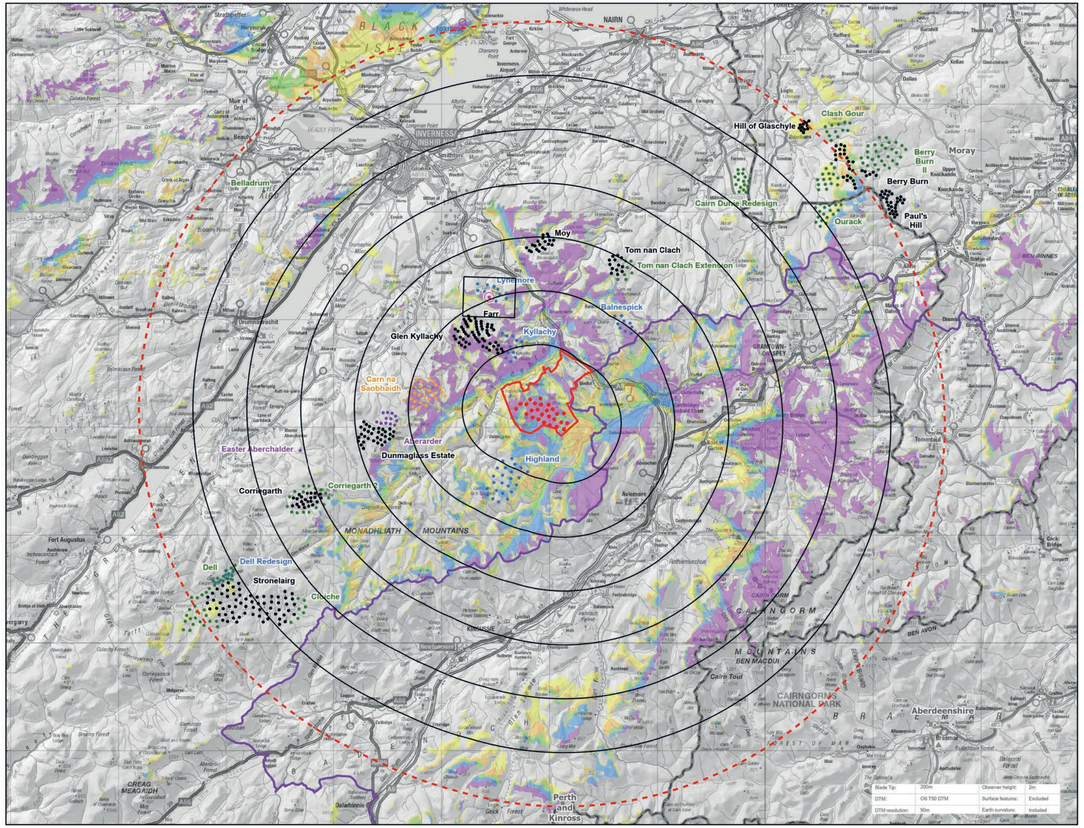

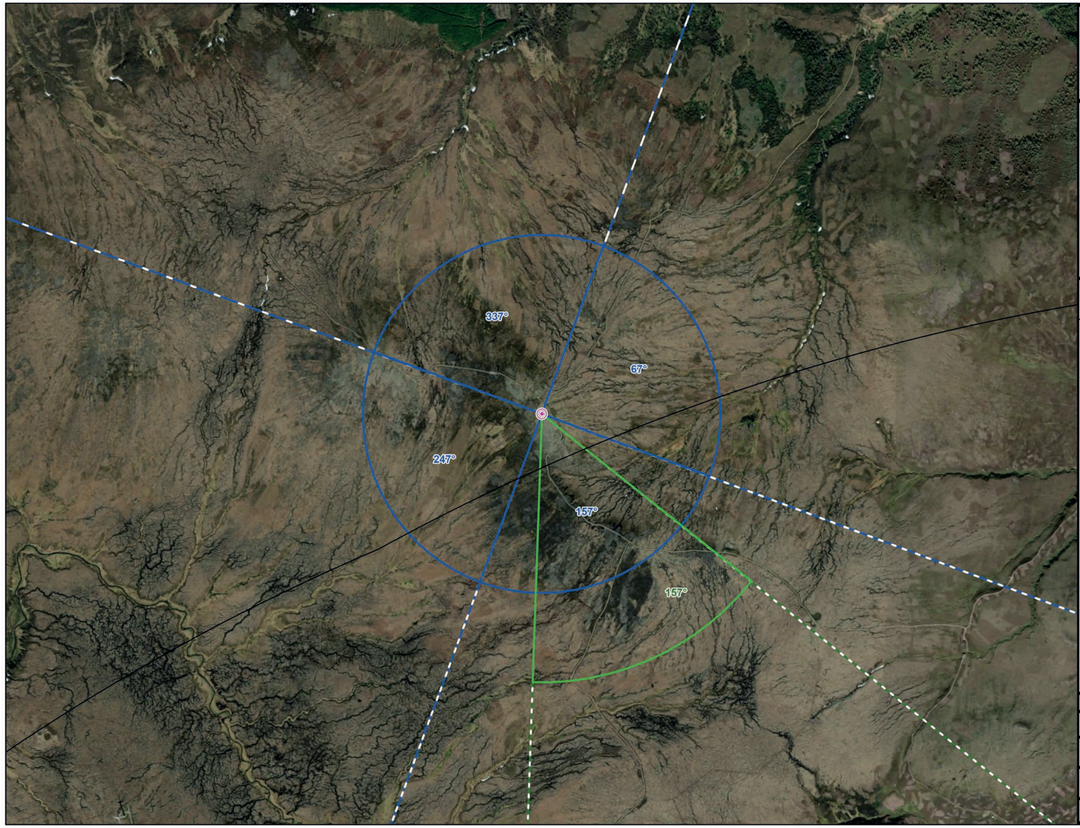

CLUNE WIND FARM AI REPORT

FIGURE 5.31 Viewpoint Plan VP15: Carn na h-Easgainn Summit

LVIA

Reproduced from Ordnance Survey digital data © Crown copyright and database rights 2026. All rights reserved. License number AC0000808122. Contains public sector information licensed under the Open Government Licence v3.0. Earthstar Geographics

- Proposed Turbine Location
- Site Boundary
- 5km Radii
- 35km Study Area
- Viewpoint

Cumulative Wind Turbines

Status
- Operational
- Under Construction
- Consented
- Appeal / Application
- Scoping
- Cairngorms National Park
- Council Boundary
- Photomontage and Wireline (53.5° HFOV)
- Panorama with Wireline (90° HFOV)

Number of Blade Tips Theoretically Visible
- 1 - 5
- 6 - 10
- 11 - 16
- 17 - 23
- 24 - 26

LAYOUT DWG.	RES LAYOUT NO.
TBC	PSCOCLU041

DRAWING NUMBER: 405.064807.00001.0109.1

ADDITIONAL INFORMATION REPORT 2026

THIS DRAWING IS THE PROPERTY OF RENEWABLE ENERGY SYSTEMS LTD. AND NO REPRODUCTION MAY BE MADE IN WHOLE OR IN PART WITHOUT PERMISSION



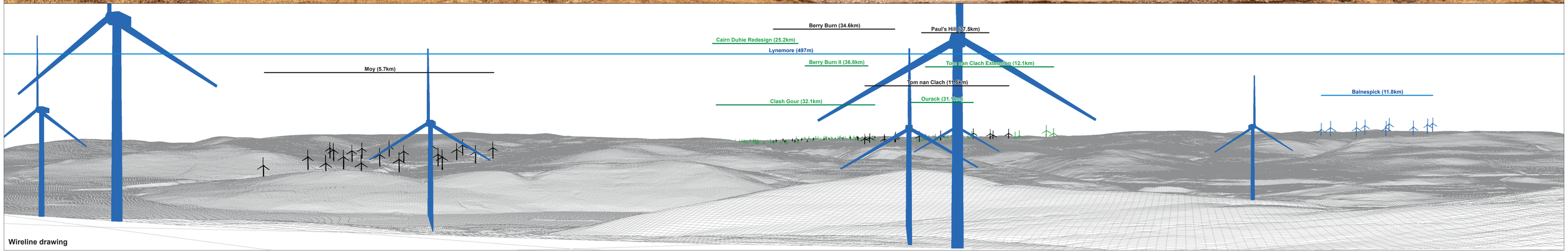

OS reference:	274406 E 832063 N	**Horizontal field of view:**	90° (cylindrical projection)	**Camera:**	NIKON Z 6_2	
Eye level:	618.2 m AOD	**Principal distance**	522 mm	**Lens:**	NIKKOR Z 50mm f/1.8 S	
Direction of view:	67°	**Paper size:**	841 x 297 mm (half A1)	**Camera height:**	1.5 m AGL	
Nearest turbine:	10.2 km	**Correct printed image size:**	820 x 130 mm	**Date and time:**	26/04/2026, 16:28	

Reproduced from Ordnance Survey digital data © Crown copyright and database rights 2025. All rights reserved. Licence number AC0000808122.

Figure: 5.31.b
Viewpoint 15: Carn na h-Easgainn Summit

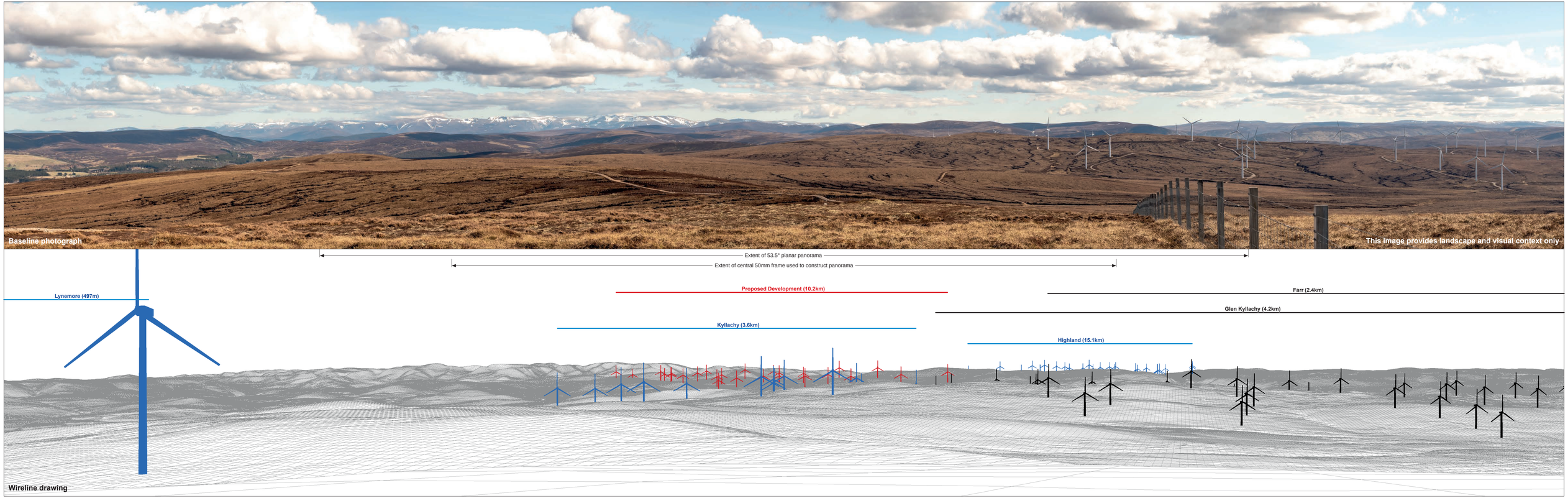

OS reference:	274406 E 832063 N	**Horizontal field of view:**	90° (cylindrical projection)	**Camera:**	NIKON Z 6_2
Eye level:	618.2 m AOD	**Principal distance**	522 mm	**Lens:**	NIKKOR Z 50mm f/1.8 S
Direction of view:	157°	**Paper size:**	841 x 297 mm (half A1)	**Camera height:**	1.5 m AGL
Nearest turbine:	10.2 km	**Correct printed image size:**	820 x 130 mm	**Date and time:**	26/04/2026, 16:28

Reproduced from Ordnance Survey digital data © Crown copyright and database rights 2025. All rights reserved. Licence number AC0000808122.

Figure: 5.31.c
Viewpoint 15: Carn na h-Easgainn Summit





OS reference:	274406 E 832063 N	**Horizontal field of view:**	90° (cylindrical projection)	**Camera:**	NIKON Z 6_2
Eye level:	618.2 m AOD	**Principal distance**	522 mm	**Lens:**	NIKKOR Z 50mm f/1.8 S
Direction of view:	247°	**Paper size:**	841 x 297 mm (half A1)	**Camera height:**	1.5 m AGL
Nearest turbine:	10.2 km	**Correct printed image size:**	820 x 130 mm	**Date and time:**	26/04/2026, 16:28

Reproduced from Ordnance Survey digital data © Crown copyright and database rights 2025. All rights reserved. Licence number AC0000808122.

Figure: 5.31.d
Viewpoint 15: Carn na h-Easgainn Summit





OS reference:	274406 E 832063 N	**Horizontal field of view:**	90° (cylindrical projection)	**Camera:**	NIKON Z 6_2	Reproduced from Ordnance Survey digital data © Crown copyright and database rights 2025. All rights reserved. Licence number AC0000808122.	**Figure: 5.31.e**
Eye level:	618.2 m AOD	**Principal distance**	522 mm	**Lens:**	NIKKOR Z 50mm f/1.8 S		**Viewpoint 15: Carn na h-Easgainn Summit**
Direction of view:	337°	**Paper size:**	841 x 297 mm (half A1)	**Camera height:**	1.5 m AGL		
Nearest turbine:	10.2 km	**Correct printed image size:**	820 x 130 mm	**Date and time:**	26/04/2026, 16:28		



OS reference:	274406 E 832063 N	**Horizontal field of view:**	53.5° (planar projection)	**Camera:**	NIKON Z 6_2	Reproduced from Ordnance Survey digital data © Crown copyright and database rights 2025. All rights reserved. Licence number AC0000808122.	
Eye level:	618.2 m AOD	**Principal distance**	812.5 mm	**Lens:**	NIKKOR Z 50mm f/1.8 S		
Direction of view:	67°	**Paper size:**	841 x 297 mm (half A1)	**Camera height:**	1.5 m AGL		
Nearest turbine:	10.2 km	**Correct printed image size:**	820 x 260 mm	**Date and time:**	26/04/2026, 16:28		

Figure: 5.31.f
Viewpoint 15: Carn na h-Easgainn Summit