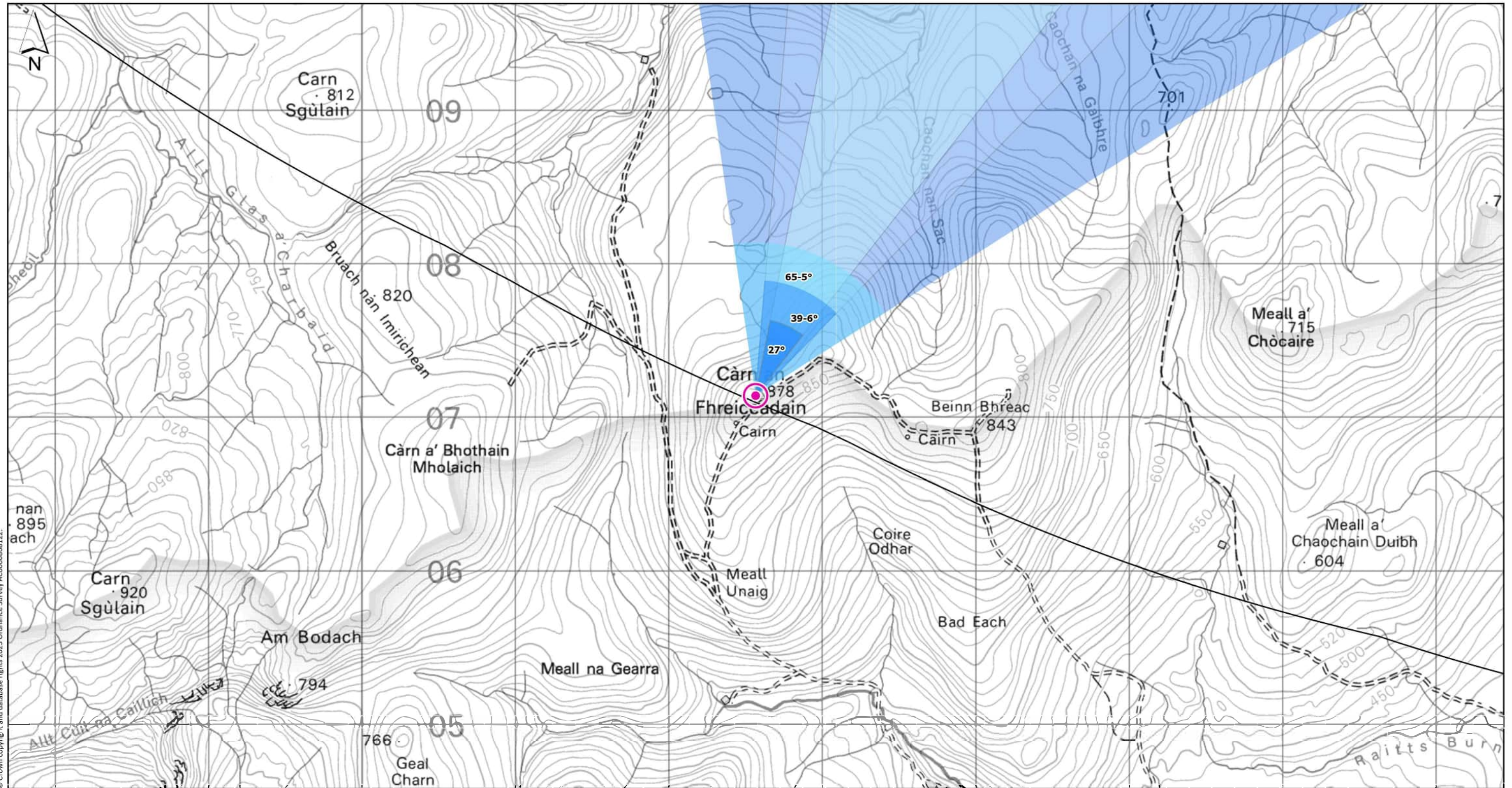


**VIEWPOINT 16: Carn an Fhreicheadain Summit**



© Crown copyright and database rights 2023 Ordnance Survey ACO000808122.

Grid Ref: 272567E 807138N

Distance to nearest turbine: 14.96km

AOD: 877m

The viewpoint is located on the summit of Carn an Fhreicheadain (878m AOD) in the Monadhliath Mountains, close to the boundary of the Cairngorms National Park.

THC Viewpoint 16: Carn an Fhreicheadain Summit

Figure 5.57

Clune Wind Farm



Extent of 50mm single frame image



Photomontage

Reproduced from Ordnance Survey digital data © Crown copyright and database rights 2025. All rights reserved. Licence number AC0000808122

**Viewpoint 16: Carn an Fhreicheadain Summit**

Distance to nearest turbine: 14.96km

Camera: Canon EOS 6D Mark II

Focal length: 50mm vertical (27°) x 28mm horizontal (65.5°)

Camera height: 1.5m

Date: 06.09.2024

Time: 17:54

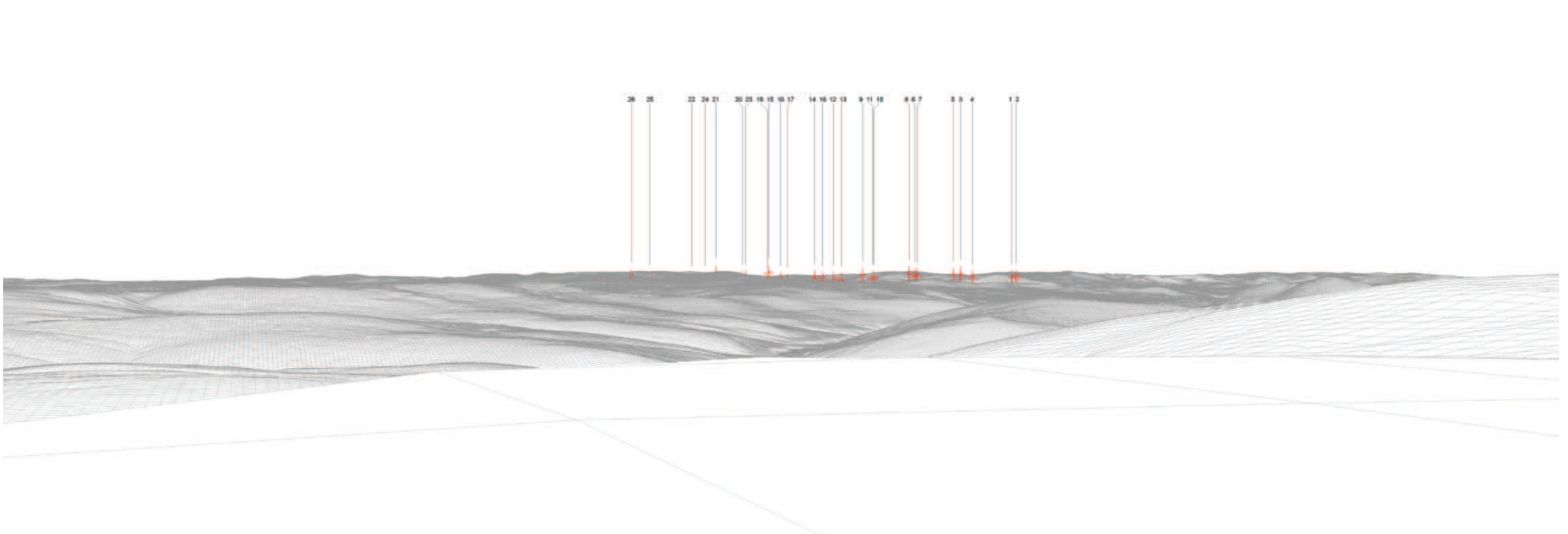
The images contained on this page and the following two pages are not representative of scale and distance from the actual Viewpoint and show the wind farm development in its wider landscape context only.





Viewpoint 16: Existing view

Viewpoint 16: Proposed Wireline


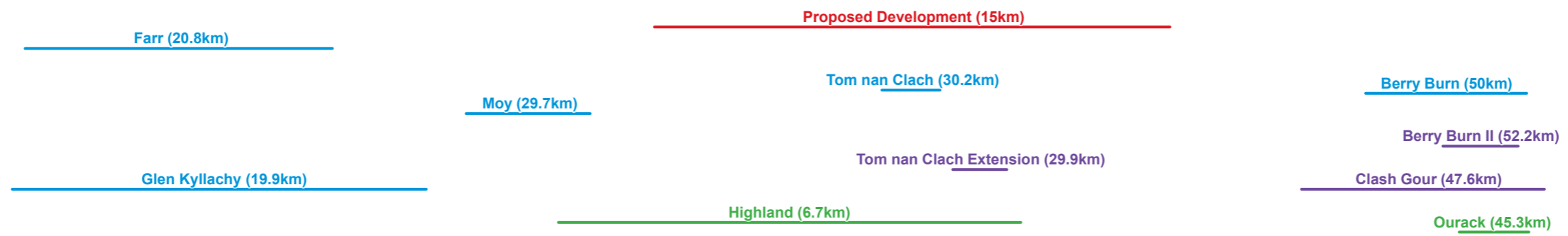






Viewpoint 16: Existing view

Viewpoint 16: Cumulative Wireline. Application turbines in red, operational / under construction in blue, consented in purple and application in orange.







Reproduced from Ordnance Survey digital data © Crown copyright and database rights 2025. All rights reserved. Licence number AC0000808122

**Viewpoint 16: Carn an Fhreicheadain Summit**

Distance to nearest turbine: 14.96km

Camera: Canon EOS 6D Mark II

Focal length: 50mm

Camera height: 1.5m

Date: 06.09.2024

Time: 17:54

When viewed at a comfortable arm's length (approx. 500mm), this printed image is representative of our detailed central vision, but is not representative of scale and distance.





Reproduced from Ordnance Survey digital data © Crown copyright and database rights 2025. All rights reserved. Licence number AC0000808122

**Viewpoint 16: Carn an Fhreicheadain Summit**

Distance to nearest turbine: 14.96km

Camera: Canon EOS 6D Mark II

Focal length: 75mm

Camera height: 1.5m

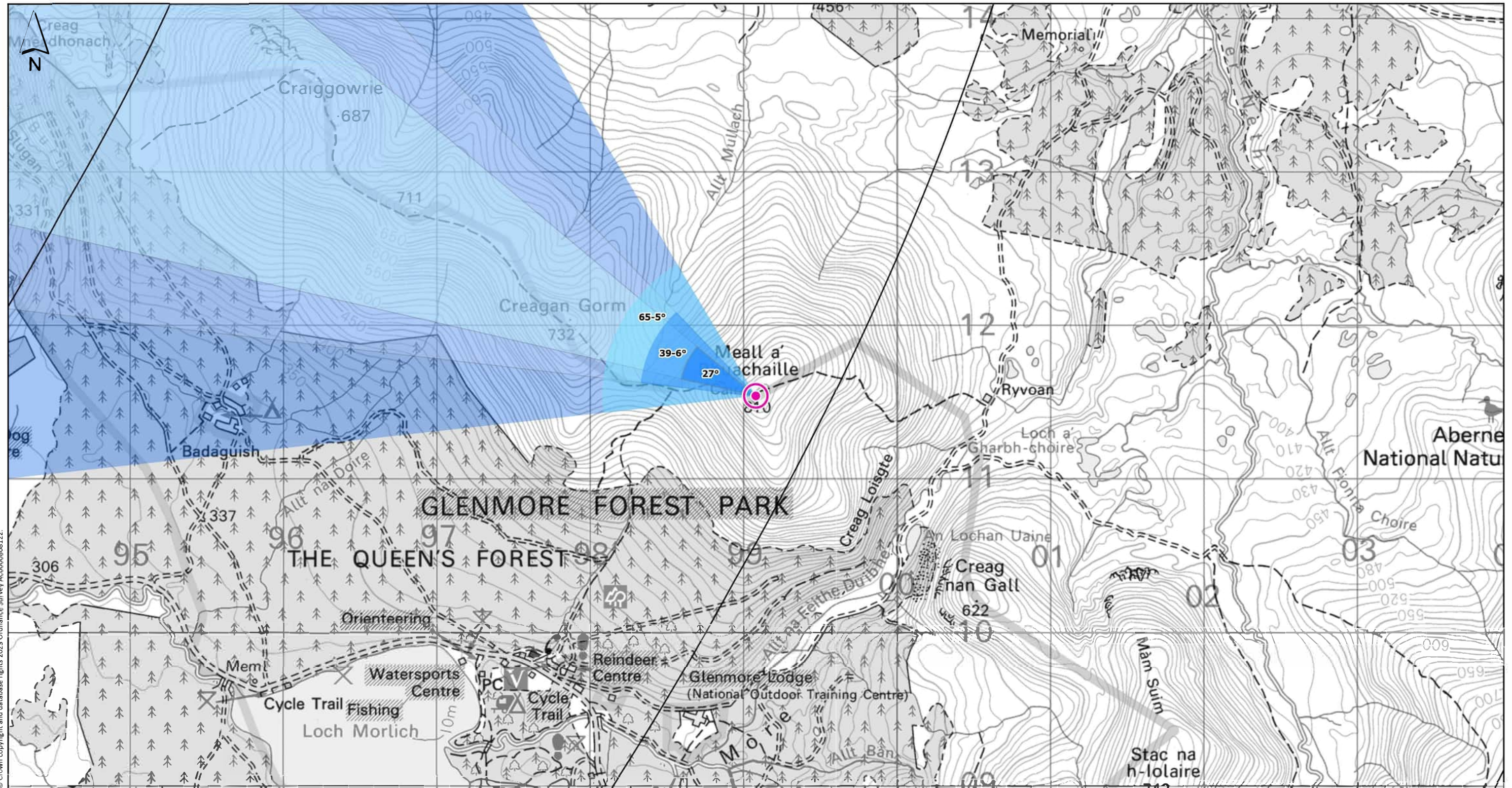
Date: 06.09.2024

Time: 17:54

This image should be viewed at a comfortable arm's length (approx. 500mm).



**VIEWPOINT 17a: Meall a Bhauchaille**



Grid Ref:299080E 811539N

Distance to nearest turbine:19.55km

AOD:808m

The viewpoint is located on the summit of Meall a' Bhauchaille (810m AOD) in the Cairngorm Mountains.

THC Viewpoint 17a: Meall a Bhauchaille

Figure 5.58

Clune Wind Farm



Extent of 50mm single frame image



Photomontage

Reproduced from Ordnance Survey digital data © Crown copyright and database rights 2025. All rights reserved. Licence number AC0000808122

**Viewpoint 17: Meall a Bhuachaille**

Distance to nearest turbine: 19.55km

Camera: Canon EOS 6D Mark II

Focal length: 50mm vertical (27°) x 28mm horizontal (65.5°)

Camera height: 1.5m

Date: 07.09.2024

Time: 16:20


The images contained on this page and the following two pages are not representative of scale and distance from the actual Viewpoint and show the wind farm development in its wider landscape context only.





Viewpoint 17: Existing view

Viewpoint 17: Proposed Wireline








Viewpoint 17: Existing view

Viewpoint 17: Cumulative Wireline. Application turbines in red, operational / under construction in blue, consented in purple and application in orange.

Reproduced from Ordnance Survey digital data © Crown copyright and database rights 2025. All rights reserved. Licence number AC0000808122







Reproduced from Ordnance Survey digital data © Crown copyright and database rights 2025. All rights reserved. Licence number AC0000808122

**Viewpoint 17: Meall a Bhuachaille**

Distance to nearest turbine: 19.55km

Camera: Canon EOS 6D Mark II

Focal length: 50mm

Camera height: 1.5m

Date: 07.09.2024

Time: 16:20

When viewed at a comfortable arm's length (approx. 500mm), this printed image is representative of our detailed central vision, but is not representative of scale and distance.





Reproduced from Ordnance Survey digital data © Crown copyright and database rights 2025. All rights reserved. Licence number AC0000808122

**Viewpoint 17: Meall a Bhuachaille**

Distance to nearest turbine: 19.55km

Camera: Canon EOS 6D Mark II

Focal length: 75mm

Camera height: 1.5m

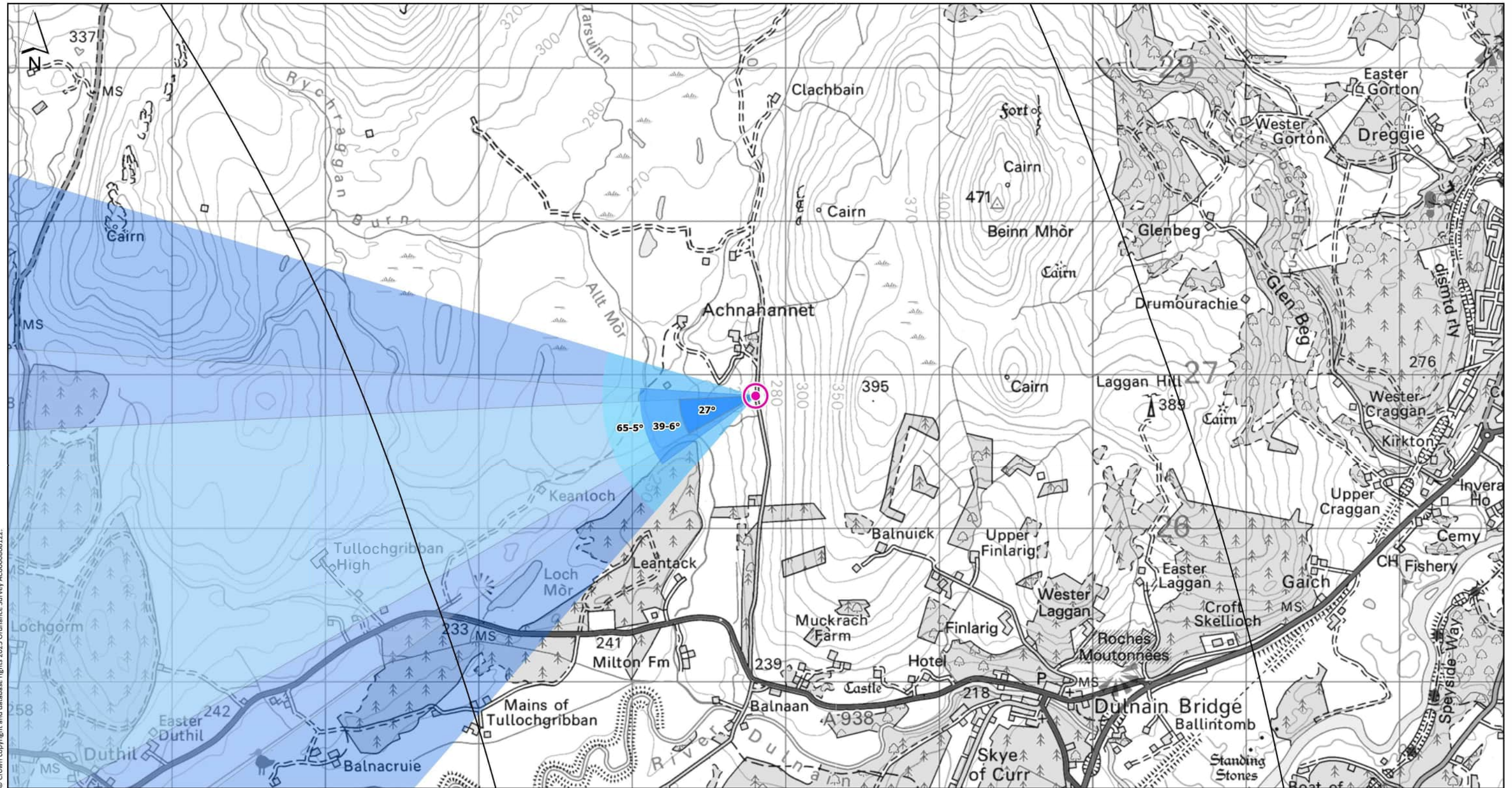
Date: 07.09.2024

Time: 16:20

This image should be viewed at a comfortable arm's length (approx. 500mm).



**VIEWPOINT 18: Achnahannet**



Grid Ref:297805E 826861N

Distance to nearest turbine:17.402km

AOD:267m

The viewpoint is located on the minor road from the A938 to Achnahannet, in front of a field entrance, approximately 400m south of Achnahannet Farm.

THC Viewpoint 18: Achnahannet

Figure 5.59

Clune Wind Farm



Extent of 50mm single frame image



**Viewpoint 18: Achnahannet**

Distance to nearest turbine: 17.40km

Camera: Canon EOS 6D Mark II

Focal length: 50mm vertical (27°) x 28mm horizontal (65.5°)

Camera height: 1.5m

Date: 20.06.2024

Time: 08:26


The images contained on this page and the following two pages are not representative of scale and distance from the actual Viewpoint and show the wind farm development in its wider landscape context only.





Viewpoint 18: Existing view

Viewpoint 18: Proposed Wireline








Viewpoint 18: Existing view

Viewpoint 18: Cumulative Wireline. Application turbines in red, operational / under construction in blue, consented in purple and application in orange.







Reproduced from Ordnance Survey digital data © Crown copyright and database rights 2025. All rights reserved. Licence number AC0000808122

**Viewpoint 18: Achnahannet**

Distance to nearest turbine: 17.40km

Camera: Canon EOS 6D Mark II

Focal length: 50mm

Camera height: 1.5m

Date: 20.06.2024

Time: 08:26

When viewed at a comfortable arm's length (approx. 500mm), this printed image is representative of our detailed central vision, but is not representative of scale and distance.





Reproduced from Ordnance Survey digital data © Crown copyright and database rights 2025. All rights reserved. Licence number AC0000808122

**Viewpoint 18: Achnahannet**

Distance to nearest turbine: 17.40km

Camera: Canon EOS 6D Mark II

Focal length: 75mm

Camera height: 1.5m

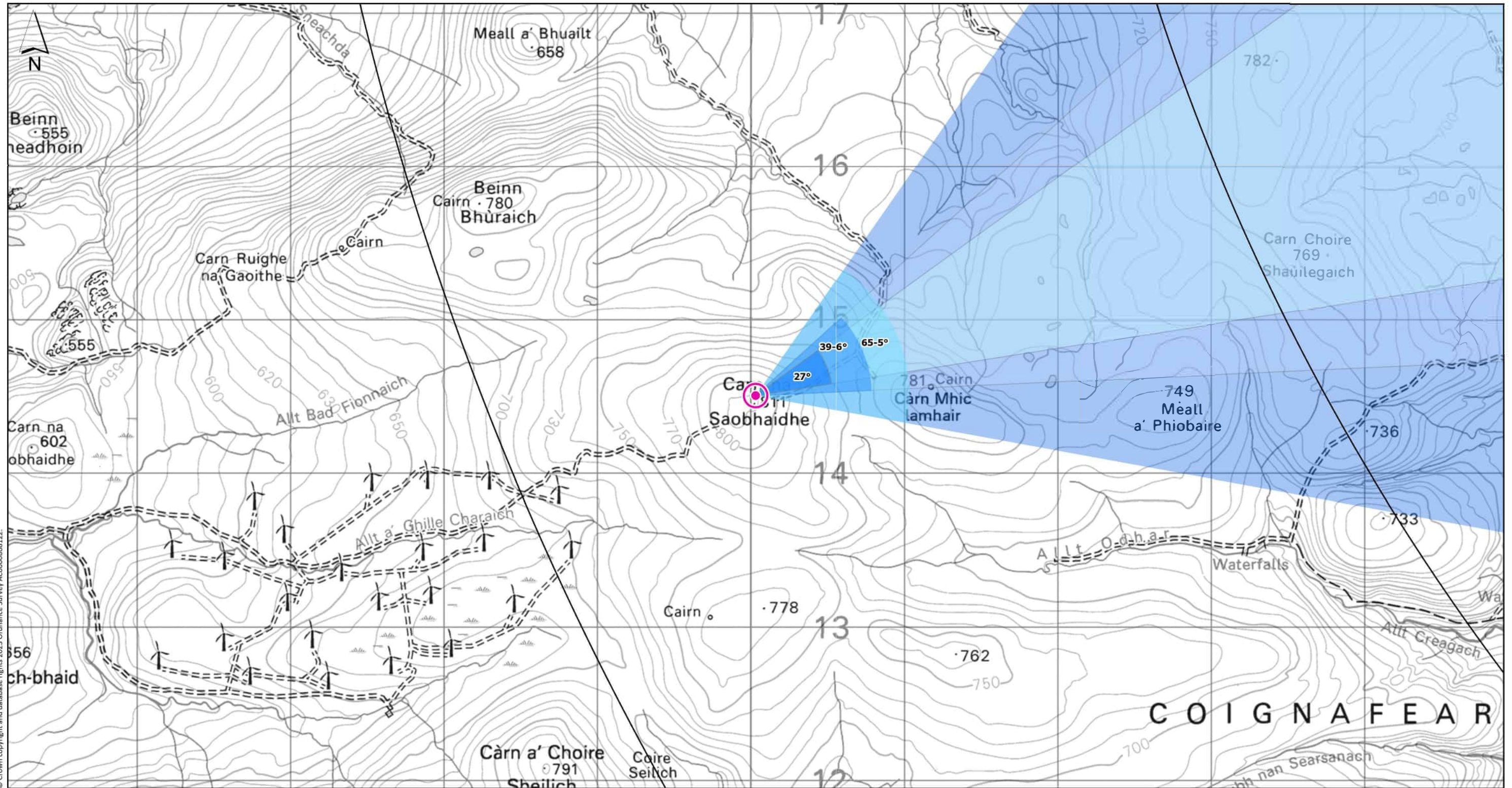
Date: 20.06.2024

Time: 08:26

This image should be viewed at a comfortable arm's length (approx. 500mm).



**VIEWPOINT 19: Carn na Saobhaide Summit**



© Crown copyright and database rights 2023 Ordnance Survey AC0000808122.

Grid Ref: 260032E 814505N

Distance to nearest turbine: 18.344km

AOD: 808m

The viewpoint is located on the summit of Carn na Saobhaide (811m AOD) in the Monadhliath Mountains.

<p>THC Viewpoint 19: Carn na Saobhaide Summit</p> <p>Figure 5.60</p> <p>Clune Wind Farm</p>
---



Extent of 50mm single frame image



Photomontage

Reproduced from Ordnance Survey digital data © Crown copyright and database rights 2025. All rights reserved. Licence number AC0000808122

**Viewpoint 19: Carn na Saobhaide Summit**

Distance to nearest turbine: 18.34km

Camera: Canon EOS 6D Mark II

Focal length: 50mm vertical (27°) x 28mm horizontal (65.5°)

Camera height: 1.5m

Date: 02.07.2021

Time: 12:56

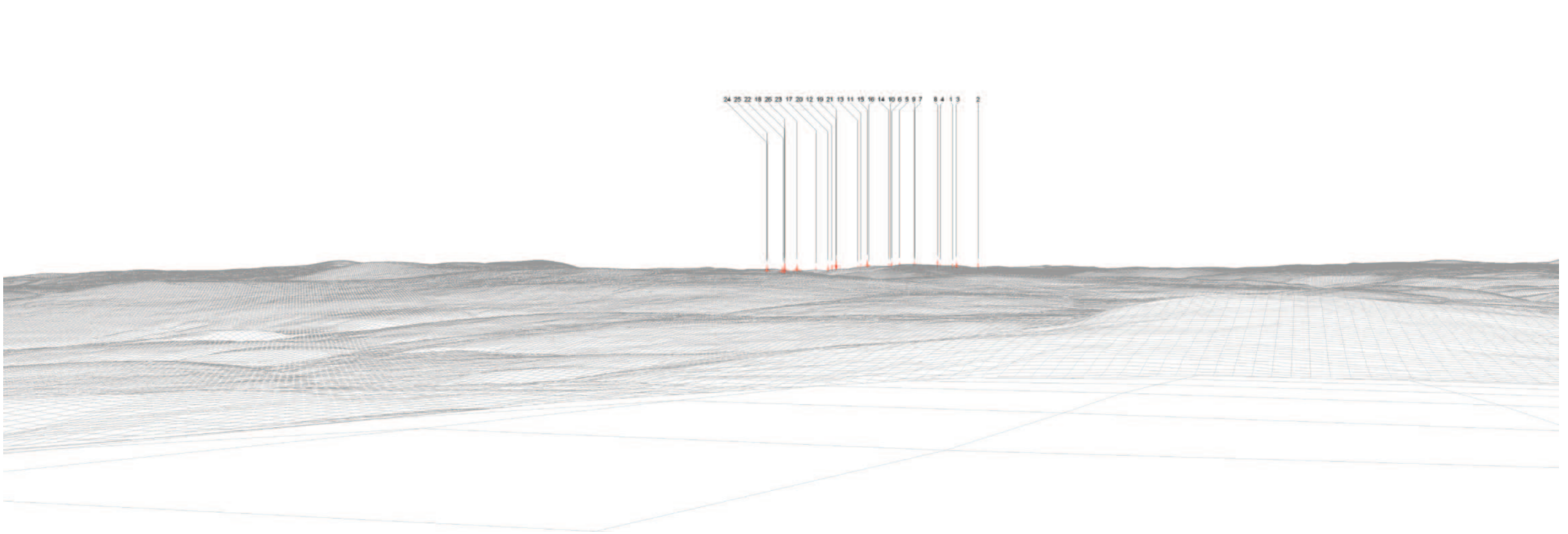
The images contained on this page and the following two pages are not representative of scale and distance from the actual Viewpoint and show the wind farm development in its wider landscape context only.





Viewpoint 19: Existing view

Viewpoint 19: Proposed Wireline








Viewpoint 19: Existing view

Viewpoint 19: Cumulative Wireline. Application turbines in red, operational / under construction in blue, consented in purple and application in orange.







Reproduced from Ordnance Survey digital data © Crown copyright and database rights 2025. All rights reserved. Licence number AC0000808122

**Viewpoint 19: Carn na Saobhaide Summit**

Distance to nearest turbine: 18.34km

Camera: Canon EOS 6D Mark II

Focal length: 50mm

Camera height: 1.5m

Date: 02.07.2021

Time: 12:56

When viewed at a comfortable arm's length (approx. 500mm), this printed image is representative of our detailed central vision, but is not representative of scale and distance.





Reproduced from Ordnance Survey digital data © Crown copyright and database rights 2025. All rights reserved. Licence number AC0000808122

**Viewpoint 19: Carn na Saobhaide Summit**

Distance to nearest turbine: 18.34km

Camera: Canon EOS 6D Mark II

Focal length: 75mm

Camera height: 1.5m

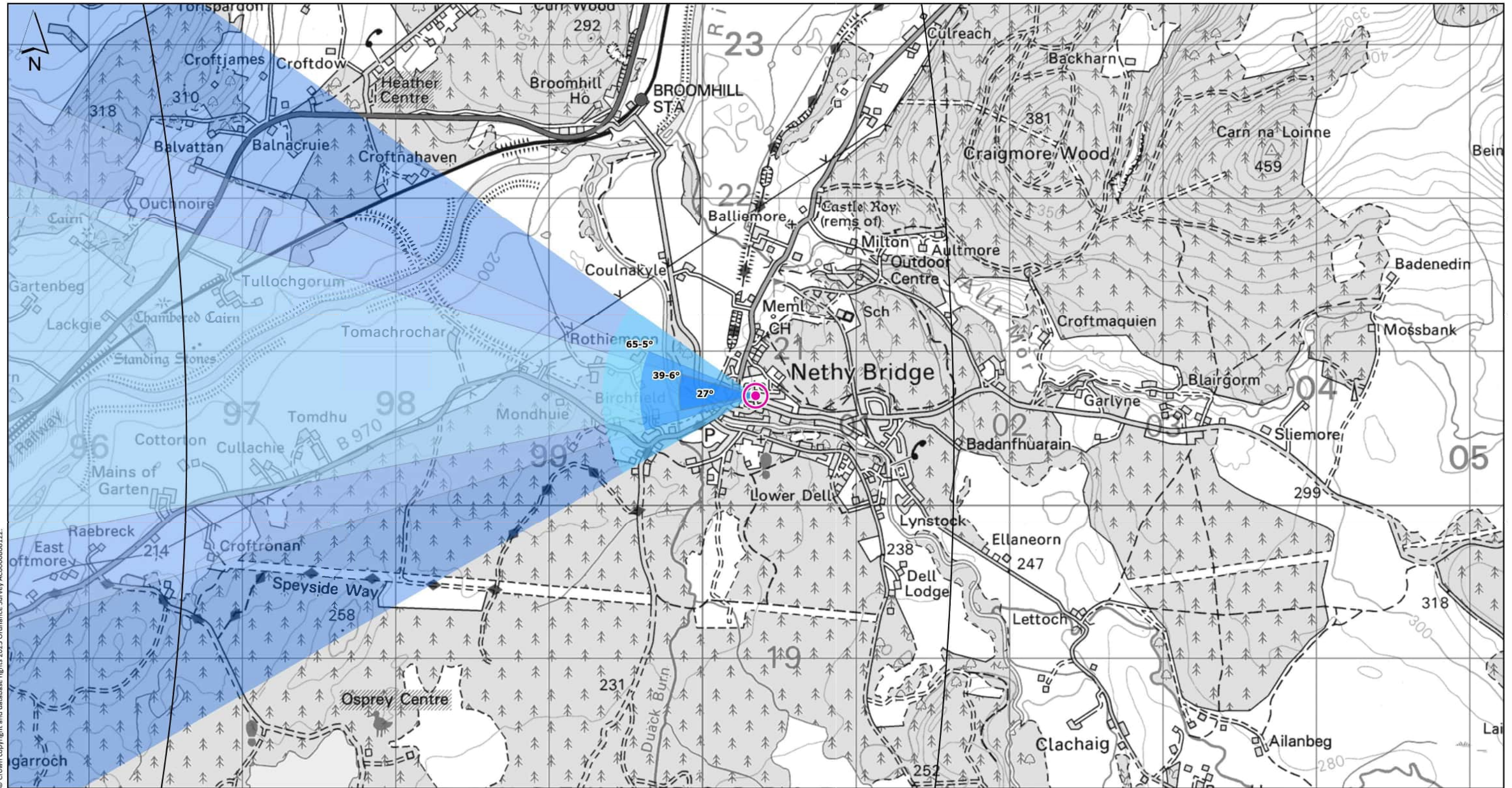
Date: 02.07.2021

Time: 12:56

This image should be viewed at a comfortable arm's length (approx. 500mm).



**VIEWPOINT 20: Braes of Balnagowan, Nethy Bridge**



© Crown copyright and database rights 2023 Ordnance Survey AIC0000808122.

Grid Ref:300347E 820709N

Distance to nearest turbine:18.713km

AOD:222m

The viewpoint is located on a pavement on the Braes of Balnagowan residential street in Nethy Bridge, opposite number two, Braes of Balnagowan.

THC Viewpoint 20: Braes of Balnagowan, Nethy Bridge

Figure 5.61

Clune Wind Farm



Extent of 50mm single frame image



Photomontage

**Viewpoint 20: Braes of Balnagowan Nethy Bridge** Distance to nearest turbine: 18.71km Camera: Canon EOS 6D Mark II Focal length: 50mm vertical (27°) x 28mm horizontal (65.5°) Camera height: 1.5m Date: 20.06.2024 Time: 09:23


The images contained on this page and the following two pages are not representative of scale and distance from the actual Viewpoint and show the wind farm development in its wider landscape context only.





Viewpoint 20: Existing view

Viewpoint 20: Proposed Wireline








Viewpoint 20: Existing view

Viewpoint 20: Cumulative Wireline. Application turbines in red, operational / under construction in blue, consented in purple and application in orange.

Proposed Development (18.7km)

Highland (23.7km)







Reproduced from Ordnance Survey digital data © Crown copyright and database rights 2025. All rights reserved. Licence number AC0000808122

**Viewpoint 20: Braes of Balnagowan Nethy Bridge**

Distance to nearest turbine: 18.71km

Camera: Canon EOS 6D Mark II

Focal length: 50mm

Camera height: 1.5m

Date: 20.06.2024

Time: 09:23

When viewed at a comfortable arm's length (approx. 500mm), this printed image is representative of our detailed central vision, but is not representative of scale and distance.





Reproduced from Ordnance Survey digital data © Crown copyright and database rights 2025. All rights reserved. Licence number AC0000808122

**Viewpoint 20: Braes of Balnagowan Nethy Bridge**

Distance to nearest turbine: 18.71km

Camera: Canon EOS 6D Mark II

Focal length: 75mm

Camera height: 1.5m

Date: 20.06.2024

Time: 09:23

This image should be viewed at a comfortable arm's length (approx. 500mm).