Contents

Property 1: Banchoruan

Property 2: Strathnoon

October 2024

Residential Visual Amenity Assessment

Clune Wind Farm

Property 1: Banchoruan

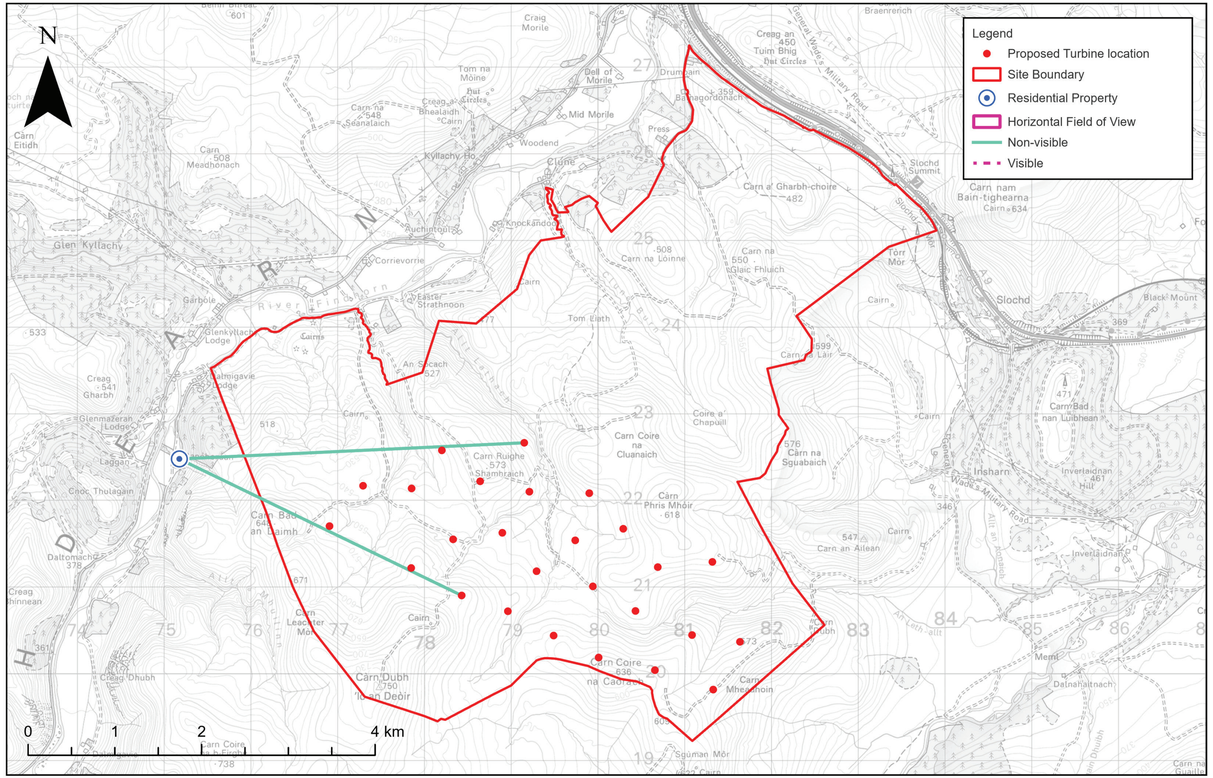

Scale: 1:50,000



Scale: 1:10,000

Maxar, Microsoft Reproduced from Ordnance Survey digital data © Crown copyright and database rights 2025. All rights reserved. Licence number AC0000808122. © Crown copyright and database rights (2025) OS (AC0000808122), © Improvement and Development Agency for Local Government copyright and database rights and contains data created and maintained by Scottish Local Government [2025].

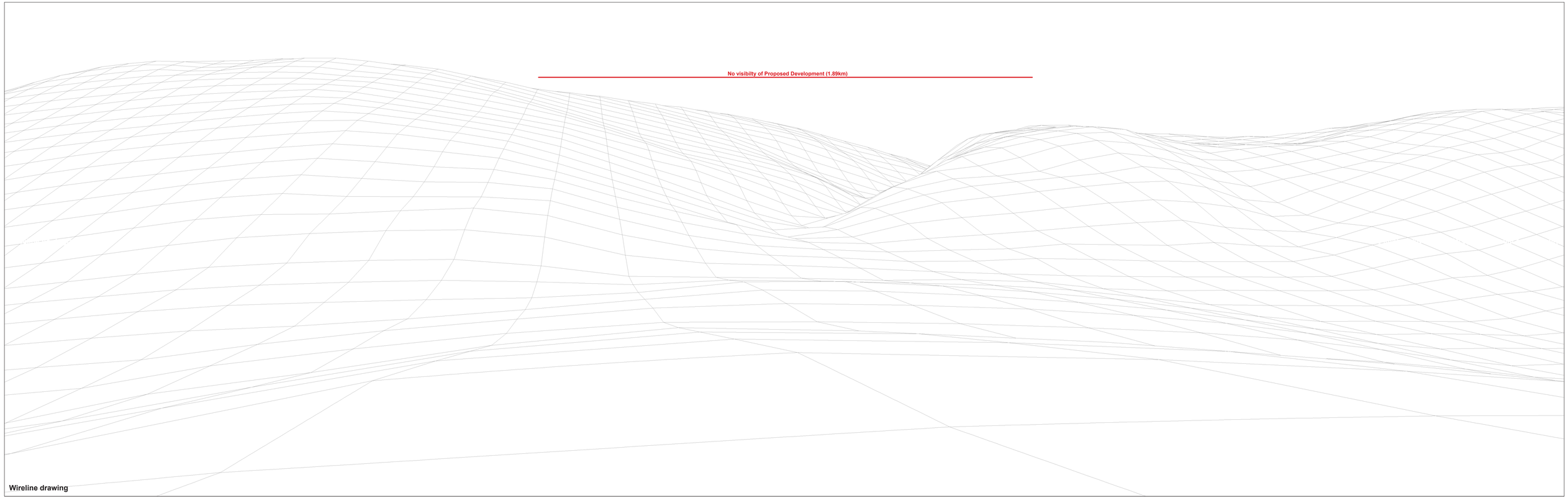

Wireline drawing

OS reference: 275177 E 822475 N
Eye level: 350.0m AOD
Direction of view: 101.5°
Nearest turbine: 1.89 km

Horizontal field of view: 90° (cylindrical projection)
Principal distance: 522 mm
Paper size: 841 x 297 mm (half A1)
Correct printed image size: 820 x 130 mm

Camera height: 1.5 m

Reproduced from Ordnance Survey digital data © Crown copyright and database rights 2025. All rights reserved. Licence number AC0000808122.

Property 1: Banchoruan Wireline View 1 of 4

Clune Wind Farm Residential Visual Amenity Assessment

© Crown copyright, All rights reserved (2025). Licence number AC0000808122



Wireline drawing

OS reference:	275177 E 822475 N	**Horizontal field of view:**	90° (cylindrical projection)		
Eye level:	350.0m AOD	**Principal distance:**	522 mm		
Direction of view:	191.5°	**Paper size:**	841 x 297 mm (half A1)	**Camera height:**	1.5 m
Nearest turbine:	1.89 km	**Correct printed image size:**	820 x 130 mm		

Reproduced from Ordnance Survey digital data © Crown copyright and database rights 2025. All rights reserved. Licence number AC0000808122.

Property 1: Banchoruan Wireline View 2 of 4

Clune Wind Farm Residential Visual Amenity Assessment

© Crown copyright, All rights reserved (2025). Licence number AC0000808122



OS reference: 275177 E 822475 N
Eye level: 350.0m AOD
Direction of view: 281.5°
Nearest turbine: 1.89 km

Horizontal field of view: 90° (cylindrical projection)
Principal distance: 522 mm
Paper size: 841 x 297 mm (half A1)
Correct printed image size: 820 x 130 mm

Camera height: 1.5 m

Reproduced from Ordnance Survey digital data © Crown copyright and database rights 2025. All rights reserved. Licence number AC0000808122.

Property 1: Banchoruan Wireline View 3 of 4

Clune Wind Farm Residential Visual Amenity Assessment

© Crown copyright, All rights reserved (2025). Licence number AC0000808122



OS reference: 275177 E 822475 N
Eye level: 350.0m AOD
Direction of view: 11.5°
Nearest turbine: 1.89 km

Horizontal field of view: 90° (cylindrical projection)
Principal distance: 522 mm
Paper size: 841 x 297 mm (half A1)
Correct printed image size: 820 x 130 mm

Camera height: 1.5 m

Reproduced from Ordnance Survey digital data © Crown copyright and database rights 2025. All rights reserved. Licence number AC0000808122.

Property 1: Banchoruan Wireline View 4 of 4

Clune Wind Farm Residential Visual Amenity Assessment

© Crown copyright, All rights reserved (2025). Licence number AC0000808122

Property 2: Strathnoon

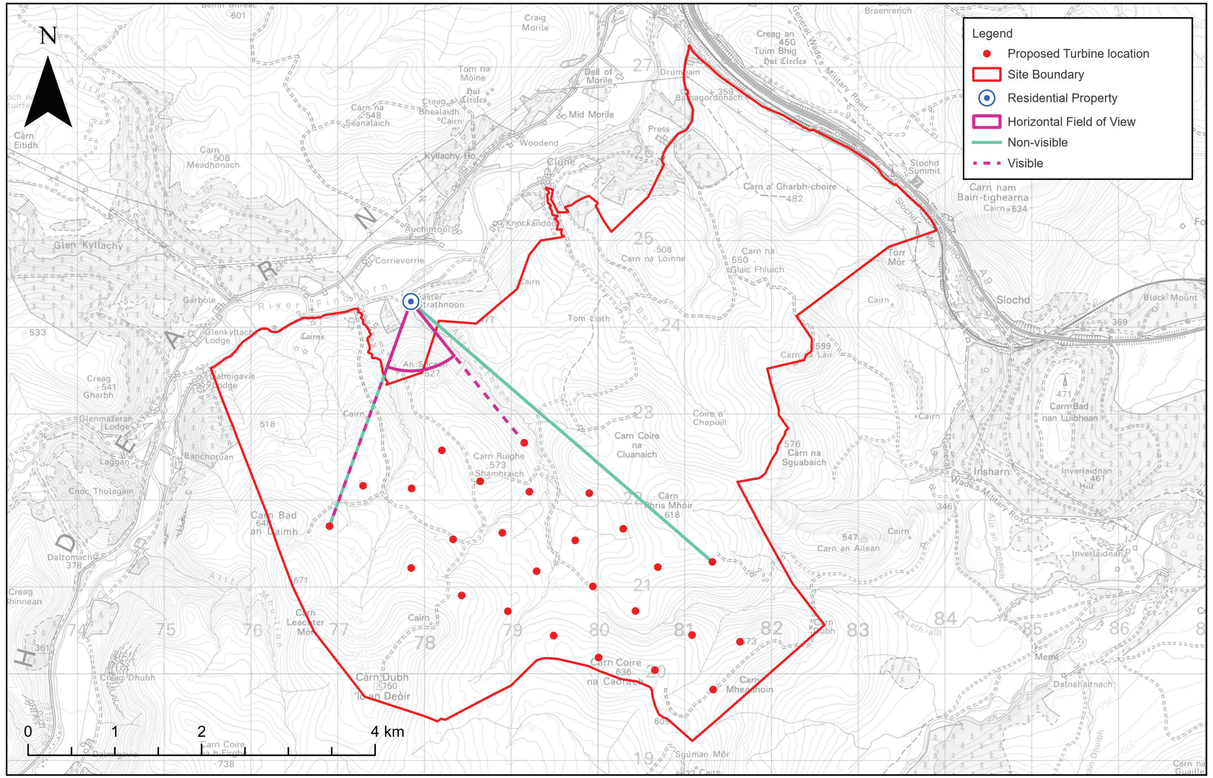

Scale: 1:50,000



Scale: 1:10,000

Maxar, Microsoft Reproduced from Ordnance Survey digital data © Crown copyright and database rights 2025. All rights reserved. Licence number AC0000808122. © Crown copyright and database rights (2025) OS (AC0000808122), © Improvement and Development Agency for Local Government copyright and database rights and contains data created and maintained by Scottish Local Government [2025].



Wireline drawing

OS reference:	277846 E 824294 N	**Horizontal field of view:**	90° (cylindrical projection)		
Eye level:	342.4m AOD	**Principal distance:**	522 mm		
Direction of view:	171°	**Paper size:**	841 x 297 mm (half A1)	**Camera height:**	1.5 m
Nearest turbine:	1.76 km	**Correct printed image size:**	820 x 130 mm		

Reproduced from Ordnance Survey digital data © Crown copyright and database rights 2025. All rights reserved. Licence number AC0000808122.

© Crown copyright, All rights reserved (2025). Licence number AC0000808122



Wireline drawing

OS reference: 277846 E 824294 N
Eye level: 342.4m AOD
Direction of view: 261°
Nearest turbine: 1.76 km

Horizontal field of view: 90° (cylindrical projection)
Principal distance: 522 mm
Paper size: 841 x 297 mm (half A1)
Correct printed image size: 820 x 130 mm

Camera height: 1.5 m

Reproduced from Ordnance Survey digital data © Crown copyright and database rights 2025. All rights reserved. Licence number AC0000808122.

Property 2: Strathnoon Wireline View 2 of 4

Clune Wind Farm Residential Visual Amenity Assessment

© Crown copyright, All rights reserved (2025). Licence number AC0000808122



Wireline drawing

OS reference: 277846 E 824294 N
Eye level: 342.4m AOD
Direction of view: 351°
Nearest turbine: 1.76 km

Horizontal field of view: 90° (cylindrical projection)
Principal distance: 522 mm
Paper size: 841 x 297 mm (half A1)
Correct printed image size: 820 x 130 mm

Camera height: 1.5 m

Reproduced from Ordnance Survey digital data © Crown copyright and database rights 2025. All rights reserved. Licence number AC0000808122.

© Crown copyright, All rights reserved (2025). Licence number AC0000808122



Wireline drawing

OS reference: 277846 E 824294 N
Eye level: 342.4m AOD
Direction of view: 81°
Nearest turbine: 1.76 km

Horizontal field of view: 90° (cylindrical projection)
Principal distance: 522 mm
Paper size: 841 x 297 mm (half A1)
Correct printed image size: 820 x 130 mm

Camera height: 1.5 m

Reproduced from Ordnance Survey digital data © Crown copyright and database rights 2025. All rights reserved. Licence number AC0000808122.

© Crown copyright, All rights reserved (2025). Licence number AC0000808122