

**CLUNE WIND FARM
EIA REPORT
FIGURE 5.33a
Viewpoint Plan
VP17a: Meall a
Bhauchaille
LVIA**

Reproduced from Ordnance Survey digital data © Crown copyright and database rights 2025. All rights reserved. Licence number AC0000808122. Contains public sector information licensed under the Open Government Licence v3.0. Maxar, Microsoft



- Proposed Turbine Location
 - ▭ Site Boundary
 - 5km Radii
 - 35km Study Area
 - ⊙ Viewpoint
- Cumulative Wind Turbines
- Operational
 - Under Construction
 - Consented
 - Appeal / Application
 - Scoping
- ▭ Cairngorms National Park
 - ▭ Council Boundary
 - ▭ Photomontage and Wireline (53.5° HFOV)
 - ▭ Panorama with Wireline (90° HFOV)
- Number of Blade Tips Theoretically Visible
- 1 - 5
 - 6 - 10
 - 11 - 16
 - 17 - 23
 - 24 - 26
- LAYOUT OWN: TBC | LAYOUT NO: PSC00LU041

DRAWING NUMBER:
405.064807.00001.0072.0

**ENVIRONMENTAL IMPACT ASSESSMENT
REPORT 2025**

THIS DRAWING IS THE PROPERTY OF RENEWABLE ENERGY SYSTEMS LTD. AND NO REPRODUCTION MAY BE MADE IN WHOLE OR IN PART WITHOUT PERMISSION

Observer height:	2m
Blade Tip:	200m
DTM:	OS 150 DTM
DTM resolution:	50m
Surface features:	Excluded
Earth curvature:	Included




OS reference: 299080 E 811539 N
 Eye level: 810.91 m AOD
 Direction of view: 207°
 Nearest turbine: 19.5 km


Horizontal field of view: 90° (cylindrical projection)
 Principal distance: 522 mm
 Paper size: 841 x 297 mm (half A1)
 Correct printed image size: 820 x 130 mm

Camera: Canon EOS 6D Mark II
 Lens: EF50mm f/1.4 USM
 Camera height: 1.5 m AGL
 Date and time: 12/11/2024, 14:33:07

Reproduced from Ordnance Survey digital data © Crown copyright and database rights 2025. All rights reserved. Licence number AC0000808122.

Figure: 5.33.b
 Viewpoint 17a: Meall a' Bhauchaille









Baseline photograph

This image provides landscape and visual context only



Wireline drawing

<p>OS reference: 299080 E 811539 N Eye level: 810.91 m AOD Direction of view: 117° Nearest turbine: 19.5 km</p>	<p>Horizontal field of view: 90° (cylindrical projection) Principal distance: 522 mm Paper size: 841 x 297 mm (half A1) Correct printed image size: 820 x 130 mm</p>	<p>Camera: Canon EOS 6D Mark II Lens: EF50mm f/1.4 USM Camera height: 1.5 m AGL Date and time: 12/11/2024, 14:33:07</p>	<p>Reproduced from Ordnance Survey digital data © Crown copyright and database rights 2025. All rights reserved. Licence number AC0000808122.</p>	<p>Figure: 5.33.e Viewpoint 17a: Meall a' Bhauchaille</p>
--	---	--	---	--



Wireline drawing

View flat at a comfortable arm's length



Baseline photograph

View flat at a comfortable arm's length

OS reference: 299080 E 811539 N
Eye level: 810.91 m AOD
Direction of view: 297°
Nearest turbine: 19.5 km

Horizontal field of view: 53.5° (planar projection)
Principal distance: 812.5 mm
Paper size: 841 x 297 mm (half A1)
Correct printed image size: 820 x 260 mm

Camera: Canon EOS 6D Mark II
Lens: EF50mm f/1.4 USM
Camera height: 1.5 m AGL
Date and time: 12/11/2024, 14:33:07

Reproduced from Ordnance Survey digital data © Crown copyright and database rights 2025. All rights reserved. Licence number AC0000808122.

Figure: 5.33.g
Viewpoint 17a: Meall a' Bhauchaille



Photo montage

View flat at a comfortable arm's length

OS reference: 299080 E 811539 N	Horizontal field of view: 53.5° (planar projection)	Camera: Canon EOS 6D Mark II	Reproduced from Ordnance Survey digital data © Crown copyright and database rights 2025. All rights reserved. Licence number AC0000808122.
Eye level: 810.91 m AOD	Principal distance: 812.5 mm	Lens: EF50mm f/1.4 USM	
Direction of view: 297°	Paper size: 841 x 297 mm (half A1)	Camera height: 1.5 m AGL	
Nearest turbine: 19.5 km	Correct printed image size: 820 x 260 mm	Date and time: 12/11/2024, 14:33:07	

Figure: 5.33.h
Viewpoint 17a: Meall a' Bhauchaille