

**CLUNE WIND FARM
EIA REPORT
FIGURE 5.35
Viewpoint Plan
VP19: Carn na Saobhaide
Summit
LVIA**

Reproduced from Ordnance Survey digital data © Crown copyright and database rights 2025. All rights reserved. License number AC000808122. Contains public sector information licensed under the Open Government Licence v3.0. Maxar, Microsoft

- Proposed Turbine Location
 - ▭ Site Boundary
 - 5km Radii
 - ▭ 35km Study Area
 - ⊙ Viewpoint
- Cumulative Wind Turbines
- Operational
 - Under Construction
 - Consented
 - Appeal / Application
 - Scoping
- ▭ Cairngorms National Park
 - ▭ Council Boundary
 - ▭ Photomontage and Wireline (53.5° HFOV)
 - ▭ Panorama with Wireline (90° HFOV)
- Number of Blade Tips Theoretically Visible
- 1 - 5
 - 6 - 10
 - 11 - 16
 - 17 - 23
 - 24 - 26


LAYOUT OWN: TBC | LAYOUT NO: PSC00LU041

DRAWING NUMBER: **405.064807.00001.0072.0**

**ENVIRONMENTAL IMPACT ASSESSMENT
REPORT 2025**


THIS DRAWING IS THE PROPERTY OF RENEWABLE ENERGY SYSTEMS LTD. AND NO REPRODUCTION MAY BE MADE IN WHOLE OR IN PART WITHOUT PERMISSION

Observer height:	2m
Blade Tip:	200m
DTM:	OS 150 DTM
DTM resolution:	50m
Surface features:	Excluded
Earth curvature:	Included




OS reference: 260032 E 814505 N	Horizontal field of view: 90° (cylindrical projection)	Camera: Canon EOS 6D Mark II	Reproduced from Ordnance Survey digital data © Crown copyright and database rights 2025. All rights reserved. Licence number AC0000808122.
Eye level: 812.02 m AOD	Principal distance: 522 mm	Lens: EF50mm f/1.4 USM	
Direction of view: 341°	Paper size: 841 x 297 mm (half A1)	Camera height: 1.5 m AGL	
Nearest turbine: 18.3 km	Correct printed image size: 820 x 130 mm	Date and time: 02/07/2021, 12:56:01	

Figure: 5.35.b
Viewpoint 19: Carn na Saobhaide Summit



OS reference:	260032 E 814505 N	Horizontal field of view:	90° (cylindrical projection)	Camera:	Canon EOS 6D Mark II	Reproduced from Ordnance Survey digital data © Crown copyright and database rights 2025. All rights reserved. Licence number AC0000808122.
Eye level:	812.02 m AOD	Principal distance:	522 mm	Lens:	EF50mm f/1.4 USM	
Direction of view:	71°	Paper size:	841 x 297 mm (half A1)	Camera height:	1.5 m AGL	
Nearest turbine:	18.3 km	Correct printed image size:	820 x 130 mm	Date and time:	02/07/2021, 12:56:01	

Figure: 5.35.c
Viewpoint 19: Carn na Saobhaide Summit



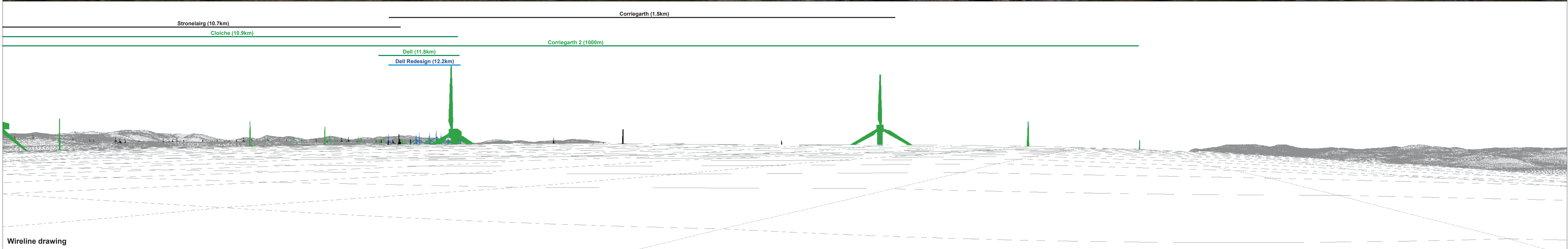
OS reference: 260032 E 814505 N
 Eye level: 812.02 m AOD
 Direction of view: 161°
 Nearest turbine: 18.3 km


Horizontal field of view: 90° (cylindrical projection)
 Principal distance: 522 mm
 Paper size: 841 x 297 mm (half A1)
 Correct printed image size: 820 x 130 mm

Camera: Canon EOS 6D Mark II
 Lens: EF50mm f/1.4 USM
 Camera height: 1.5 m AGL
 Date and time: 02/07/2021, 12:56:01

Reproduced from Ordnance Survey digital data © Crown copyright and database rights 2025. All rights reserved. Licence number AC0000808122.

Figure: 5.35.d
 Viewpoint 19: Carn na Saobhaide Summit





Wireline drawing

View flat at a comfortable arm's length

OS reference: 260032 E 814505 N
 Eye level: 812.02 m AOD
 Direction of view: 71°
 Nearest turbine: 18.3 km

Horizontal field of view: 53.5° (planar projection)
 Principal distance: 812.5 mm
 Paper size: 841 x 297 mm (half A1)
 Correct printed image size: 820 x 260 mm

Camera: Canon EOS 6D Mark II
 Lens: EF50mm f/1.4 USM
 Camera height: 1.5 m AGL
 Date and time: 02/07/2021, 12:56:01

Reproduced from Ordnance Survey digital data © Crown copyright and database rights 2025. All rights reserved. Licence number AC0000808122.

Figure: 5.35.f
 Viewpoint 19: Carn na Saobhaide Summit



Baseline photograph

View flat at a comfortable arm's length

OS reference: 260032 E 814505 N	Horizontal field of view: 53.5° (planar projection)	Camera: Canon EOS 6D Mark II	Reproduced from Ordnance Survey digital data © Crown copyright and database rights 2025. All rights reserved. Licence number AC0000808122.
Eye level: 812.02 m AOD	Principal distance: 812.5 mm	Lens: EF50mm f/1.4 USM	
Direction of view: 71°	Paper size: 841 x 297 mm (half A1)	Camera height: 1.5 m AGL	
Nearest turbine: 18.3 km	Correct printed image size: 820 x 260 mm	Date and time: 02/07/2021, 12:56:01	

Figure: 5.35.g
Viewpoint 19: Carn na Saobhaide Summit



Photo montage

View flat at a comfortable arm's length

OS reference: 260032 E 814505 N	Horizontal field of view: 53.5° (planar projection)	Camera: Canon EOS 6D Mark II	Reproduced from Ordnance Survey digital data © Crown copyright and database rights 2025. All rights reserved. Licence number AC0000808122.
Eye level: 812.02 m AOD	Principal distance: 812.5 mm	Lens: EF50mm f/1.4 USM	
Direction of view: 71°	Paper size: 841 x 297 mm (half A1)	Camera height: 1.5 m AGL	
Nearest turbine: 18.3 km	Correct printed image size: 820 x 260 mm	Date and time: 02/07/2021, 12:56:01	

Figure: 5.35.h
Viewpoint 19: Carn na Saobhaide Summit