








CLUNE WIND FARM

FIGURE 3.5

INDICATIVE SITE ENTRANCE LAYOUT

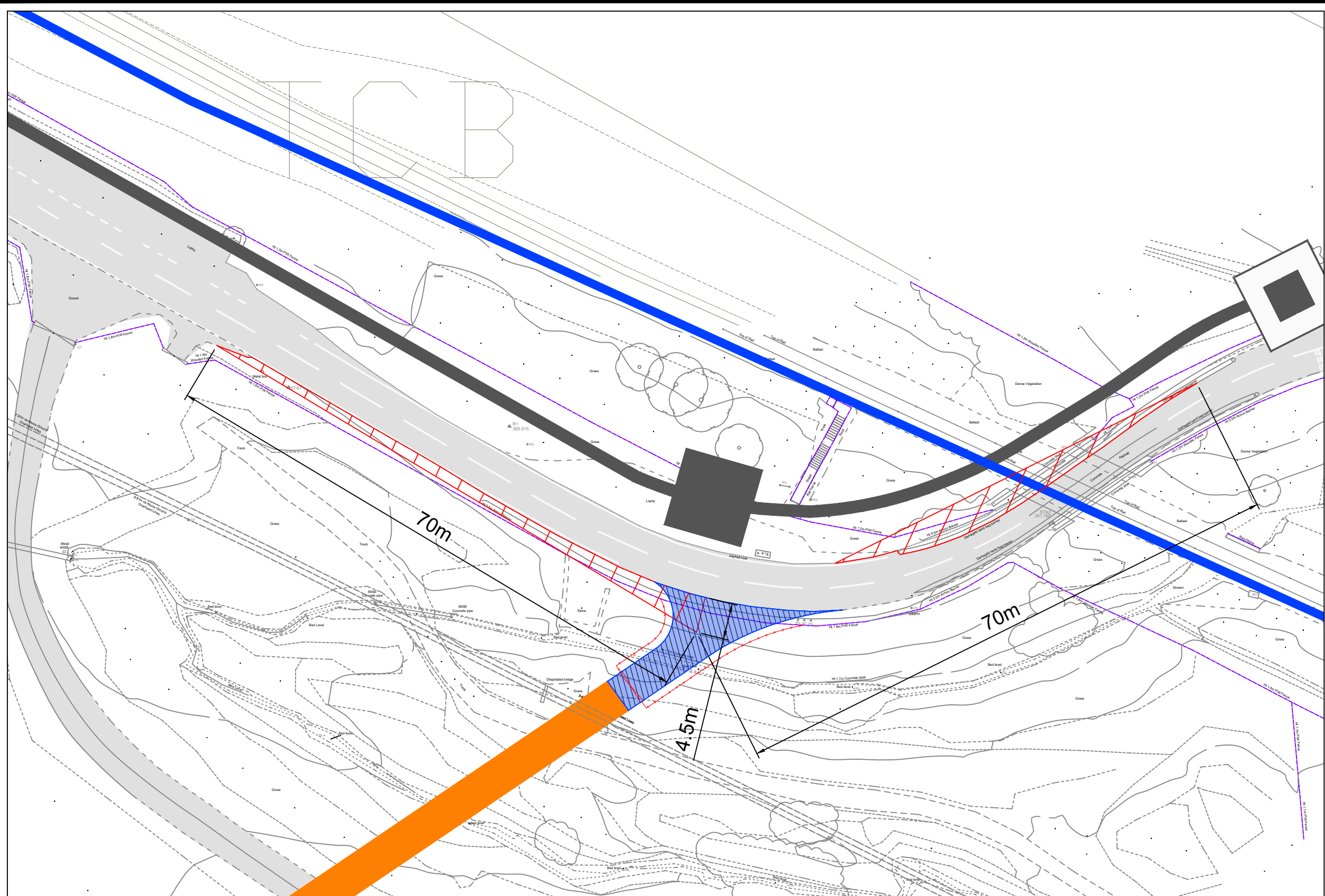
© CROWN COPYRIGHT, ALL RIGHTS RESERVED.
2024 LICENCE NUMBER 0100031673.

KEY:

-  EXISTING ROAD/TRACK SURFACE
-  PROPOSED SITE TRACK
- 
 - 60mm SURFACE COURSE, 75mm BINDER COURSE
 - MINIMUM 150mm TYPE 1 SUB-BASE SOFT AREAS AND UNSUITABLE MATERIAL (PEAT, TOPSOIL, SILT) TO BE REMOVED.
- MINIMUM FALL FROM ENTRANCE GATE TO PUBLIC ROAD 1:100.
- EXISTENCE OF SERVICES TO BE CHECKED WITH RELEVANT AUTHORITIES.
- 
 - MINIMUM REQUIREMENTS FOR VISIBILITY IN ACCORDANCE WITH THE DESIGN MANUAL FOR ROADS AND BRIDGES.
- VEGETATION TO BE TRIMMED AS NECESSARY.
-  PROPOSED TEMPORARY STOCK PROOF FENCE
-  PROPOSED GATE
-  EXISTING FENCE




SHEET 1 OF 2




UTILITIES KEY


UNDERGROUND UTILITIES


SCOTTISH WATER

 ABANDONED PUBLIC MAINS WATER PIPELINE

BT OPENREACH

 POWER DUCT

 BOX

 MANHOLE

- NOTES:**
1. DO NOT SCALE FROM DRAWING.
 2. DETAILS AND DIMENSIONS ARE INDICATIVE ONLY AND SUBJECT TO CHANGES AT DETAILED DESIGN STAGE.
 3. APPROPRIATE SUDS DESIGN MEASURES WILL BE EMPLOYED AT DETAIL DESIGN STAGE.
 4. UTILITY SURVEY DATA PROVIDED BY NOC - 02/2024
 5. TOPOGRAPHICAL SURVEY DATA PROVIDED BY UTEC - 11/2023

| | | | |
|--|--------------------------------|--------------|----------|
| LAYOUT DWG | N/A | T-LAYOUT NO. | N/A |
| DRAWING NUMBER | 04707-RES-ACC-DR-PT-002 | REV | 3 |
| SCALE - 1:500 @ A3 | | | |
| ENVIRONMENTAL IMPACT ASSESSMENT REPORT 2024 | | | |
| THIS DRAWING IS THE PROPERTY OF RENEWABLE ENERGY SYSTEMS LTD. AND NO REPRODUCTION MAY BE MADE IN WHOLE OR IN PART WITHOUT PERMISSION | | | |

