

OS reference:	278115 E 825138 N	**Horizontal field of view:**	53.5° (planar projection)	**Camera:**	Canon EOS 6D Mark II	Reproduced from Ordnance Survey digital data © Crown copyright and database rights 2025. All rights reserved. Licence number AC0000808122.	
Eye level:	345.44 m AOD	**Principal distance**	812.5 mm	**Lens:**	EF50mm f/1.4 USM		
Direction of view:	198.5°	**Paper size:**	841 x 297 mm (half A1)	**Camera height:**	1.5 m AGL		
Nearest turbine:	2.6 km	**Correct printed image size:**	820 x 260 mm	**Date and time:**	20/06/2024, 14:35:07		

Figure: 5.20.g
Viewpoint 4: C1121 Road (near Kyllachy House)



OS reference:	278115 E 825138 N	**Horizontal field of view:**	53.5° (planar projection)	**Camera:**	Canon EOS 6D Mark II	Reproduced from Ordnance Survey digital data © Crown copyright and database rights 2025. All rights reserved. Licence number AC0000808122.	**Figure: 5.20.h**
Eye level:	345.44 m AOD	**Principal distance**	812.5 mm	**Lens:**	EF50mm f/1.4 USM		**Viewpoint 4: C1121 Road (near Kyllachy House)**
Direction of view:	145°	**Paper size:**	841 x 297 mm (half A1)	**Camera height:**	1.5 m AGL		
Nearest turbine:	2.6 km	**Correct printed image size:**	820 x 260 mm	**Date and time:**	20/06/2024, 14:35:07		



OS reference:	278115 E 825138 N	**Horizontal field of view:**	53.5° (planar projection)	**Camera:**	Canon EOS 6D Mark II	Reproduced from Ordnance Survey digital data © Crown copyright and database rights 2025. All rights reserved. Licence number AC0000808122.
Eye level:	345.44 m AOD	**Principal distance**	812.5 mm	**Lens:**	EF50mm f/1.4 USM	
Direction of view:	198.5°	**Paper size:**	841 x 297 mm (half A1)	**Camera height:**	1.5 m AGL	
Nearest turbine:	2.6 km	**Correct printed image size:**	820 x 260 mm	**Date and time:**	20/06/2024, 14:35:07	

Figure: 5.20.i
Viewpoint 4: C1121 Road (near Kyllachy House)



OS reference:	278115 E 825138 N	**Horizontal field of view:**	53.5° (planar projection)	**Camera:**	Canon EOS 6D Mark II
Eye level:	345.44 m AOD	**Principal distance**	812.5 mm	**Lens:**	EF50mm f/1.4 USM
Direction of view:	145°	**Paper size:**	841 x 297 mm (half A1)	**Camera height:**	1.5 m AGL
Nearest turbine:	2.6 km	**Correct printed image size:**	820 x 260 mm	**Date and time:**	20/06/2024, 14:35:07

Reproduced from Ordnance Survey digital data © Crown copyright and database rights 2025. All rights reserved. Licence number AC0000808122.

Figure: 5.20.j
Viewpoint 4: C1121 Road (near Kyllachy House)



OS reference:	278115 E 825138 N	**Horizontal field of view:**	53.5° (planar projection)	**Camera:**	Canon EOS 6D Mark II	Reproduced from Ordnance Survey digital data © Crown copyright and database rights 2025. All rights reserved. Licence number AC0000808122.	**Figure: 5.20.k**
Eye level:	345.44 m AOD	**Principal distance**	812.5 mm	**Lens:**	EF50mm f/1.4 USM		**Viewpoint 4: C1121 Road (near Kyllachy House)**
Direction of view:	198.5°	**Paper size:**	841 x 297 mm (half A1)	**Camera height:**	1.5 m AGL		
Nearest turbine:	2.6 km	**Correct printed image size:**	820 x 260 mm	**Date and time:**	20/06/2024, 14:35:07		

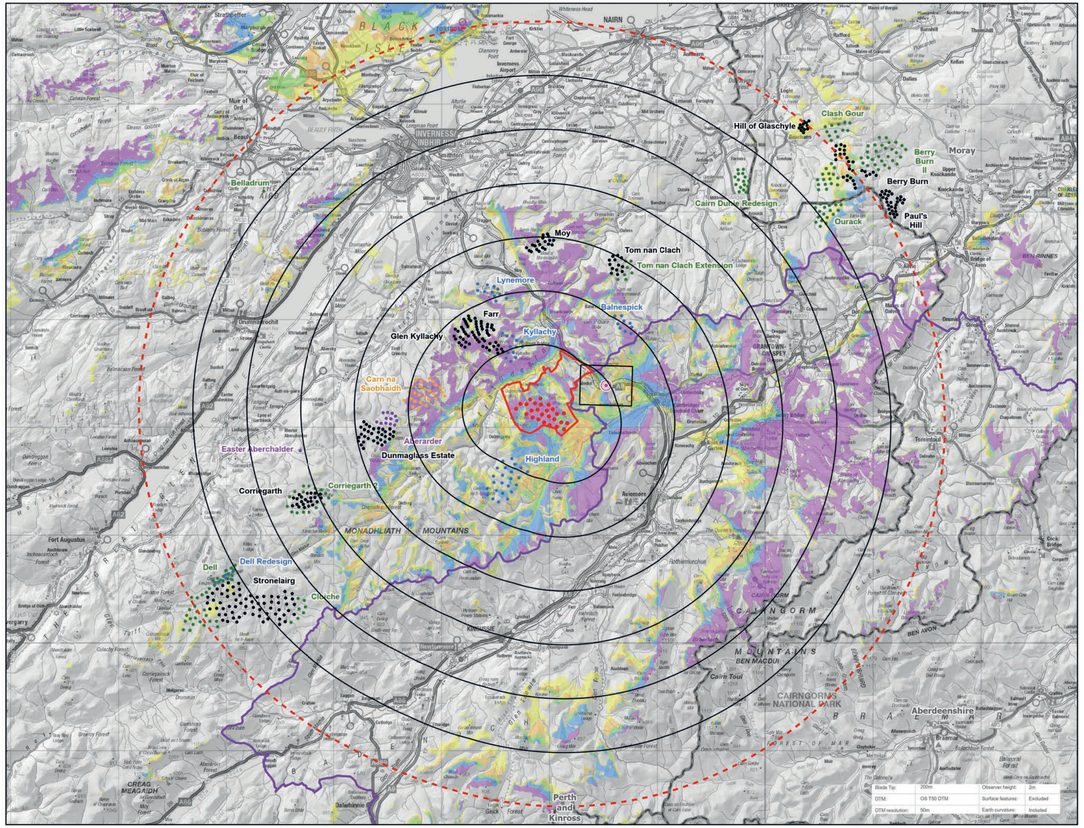



res

CLUNE WIND FARM AI REPORT

FIGURE 5.21 Viewpoint Plan VP5: A9 (Slochd)

LVIA

Reproduced from Ordnance Survey digital data © Crown copyright and database rights 2026. All rights reserved. License number AC0000808122. Contains public sector information licensed under the Open Government Licence v3.0. Earthstar Geographics

- Proposed Turbine Location
- Site Boundary
- 5km Radii
- 35km Study Area
- Viewpoint

Cumulative Wind Turbines

Status
- Operational
- Under Construction
- Consented
- Appeal / Application
- Scoping

- Cairngorms National Park
- Council Boundary
- Photomontage and Wireline (53.5° HFOV)
- Panorama with Wireline (90° HFOV)

Number of Blade Tips Theoretically Visible
- 1 - 5
- 6 - 10
- 11 - 16
- 17 - 23
- 24 - 26

LAYOUT DWG.	RES LAYOUT NO.
TBC	PSCOCLU041

DRAWING NUMBER: **405.064807.00001.0109.1**

ADDITIONAL INFORMATION REPORT 2026

THIS DRAWING IS THE PROPERTY OF RENEWABLE ENERGY SYSTEMS LTD. AND NO REPRODUCTION MAY BE MADE IN WHOLE OR IN PART WITHOUT PERMISSION



OS reference:	285237 E 823873 N	**Horizontal field of view:**	90° (cylindrical projection)	**Camera:**	Canon EOS 6D Mark II	Reproduced from Ordnance Survey digital data © Crown copyright and database rights 2025. All rights reserved. Licence number AC0000808122.	**Figure: 5.21.b**
Eye level:	388.77 m AOD	**Principal distance**	522 mm	**Lens:**	EF50mm f/1.4 USM		**Viewpoint 5: A9 (Slochd)**
Direction of view:	242°	**Paper size:**	841 x 297 mm (half A1)	**Camera height:**	1.5 m AGL		
Nearest turbine:	4.7 km	**Correct printed image size:**	820 x 130 mm	**Date and time:**	20/06/2024, 10:27:18		

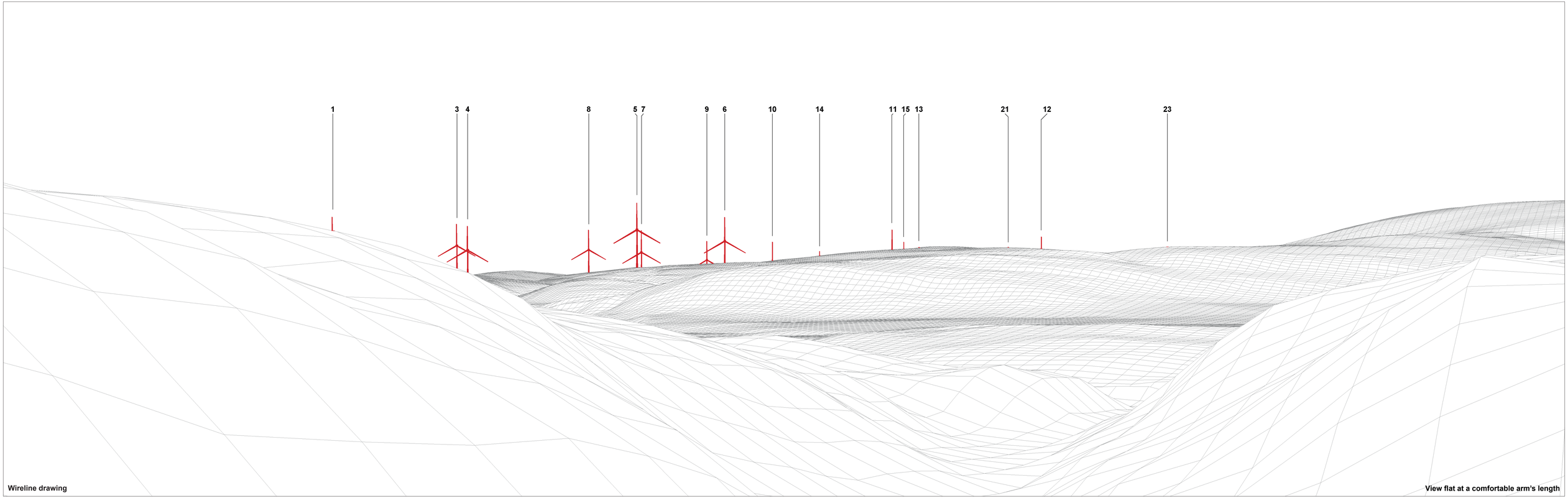

OS reference:	285237 E 823873 N	**Horizontal field of view:**	53.5° (planar projection)	**Camera:**	Canon EOS 6D Mark II	Reproduced from Ordnance Survey digital data © Crown copyright and database rights 2025. All rights reserved. Licence number AC0000808122.	**Figure: 5.21.c**
Eye level:	388.77 m AOD	**Principal distance**	812.5 mm	**Lens:**	EF50mm f/1.4 USM		**Viewpoint 5: A9 (Slochd)**
Direction of view:	242°	**Paper size:**	841 x 297 mm (half A1)	**Camera height:**	1.5 m AGL		
Nearest turbine:	4.7 km	**Correct printed image size:**	820 x 260 mm	**Date and time:**	20/06/2024, 10:27:18		



OS reference:	285237 E 823873 N	**Horizontal field of view:**	53.5° (planar projection)	**Camera:**	Canon EOS 6D Mark II
Eye level:	388.77 m AOD	**Principal distance**	812.5 mm	**Lens:**	EF50mm f/1.4 USM
Direction of view:	242°	**Paper size:**	841 x 297 mm (half A1)	**Camera height:**	1.5 m AGL
Nearest turbine:	4.7 km	**Correct printed image size:**	820 x 260 mm	**Date and time:**	20/06/2024, 10:27:18

Reproduced from Ordnance Survey digital data © Crown copyright and database rights 2025. All rights reserved. Licence number AC0000808122.

Figure: 5.21.d
Viewpoint 5: A9 (Slochd)



OS reference:	285237 E 823873 N	**Horizontal field of view:**	53.5° (planar projection)	**Camera:**	Canon EOS 6D Mark II
Eye level:	388.77 m AOD	**Principal distance**	812.5 mm	**Lens:**	EF50mm f/1.4 USM
Direction of view:	242°	**Paper size:**	841 x 297 mm (half A1)	**Camera height:**	1.5 m AGL
Nearest turbine:	4.7 km	**Correct printed image size:**	820 x 260 mm	**Date and time:**	20/06/2024, 10:27:18

Reproduced from Ordnance Survey digital data © Crown copyright and database rights 2025. All rights reserved. Licence number AC0000808122.

Figure: 5.21.e
Viewpoint 5: A9 (Slochd)