VIEWPOINT 1: C1121 Road (near Glenkyllachy Lodge)

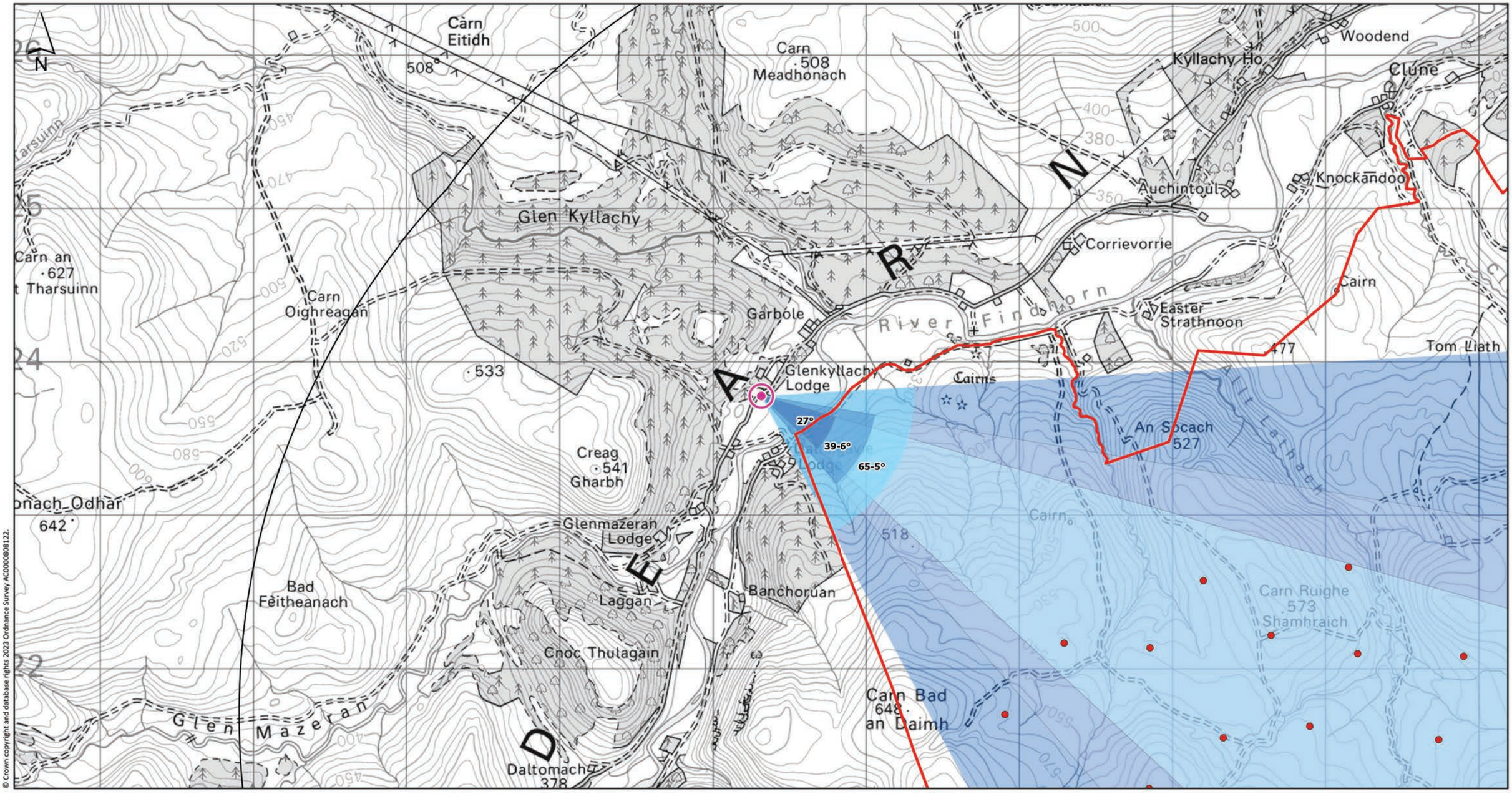

© Crown copyright and database rights 2023 Ordnance Survey AC0000808122.

Grid Ref:275314E 823776N Distance to nearest turbine:2.551km AOD:344m

The viewpoint is located on the C1121 road next to a field entrance, approximately 100m south of Glenkyllachy Lodge.

THC Viewpoint 1: C1121 Road (near Glenkyllachy Lodge)
Figure: 5.42

Clune Wind Farm

Extent of 50mm single frame image



Viewpoint 1: C1121 Road (near Glenkyllachy Lodge) Distance to nearest turbine: 2.55km Camera: Canon EOS 6D Mark II Focal length: 50mm vertical (27º) x 28mm horizontal (65.5º) Camera height: 1.5m Date: 20.06.2024 Time: 14:03

The images contained on this page and the following two pages are not representative of scale and distance from the actual Viewpoint and show the wind farm development in its wider landscape context only.

Reproduced from Ordnance Survey digital data © Crown copyright and database rights 2025. All rights reserved. Licence number AC0000808122

Viewpoint 1: Existing view

Viewpoint 1: Proposed Wireline

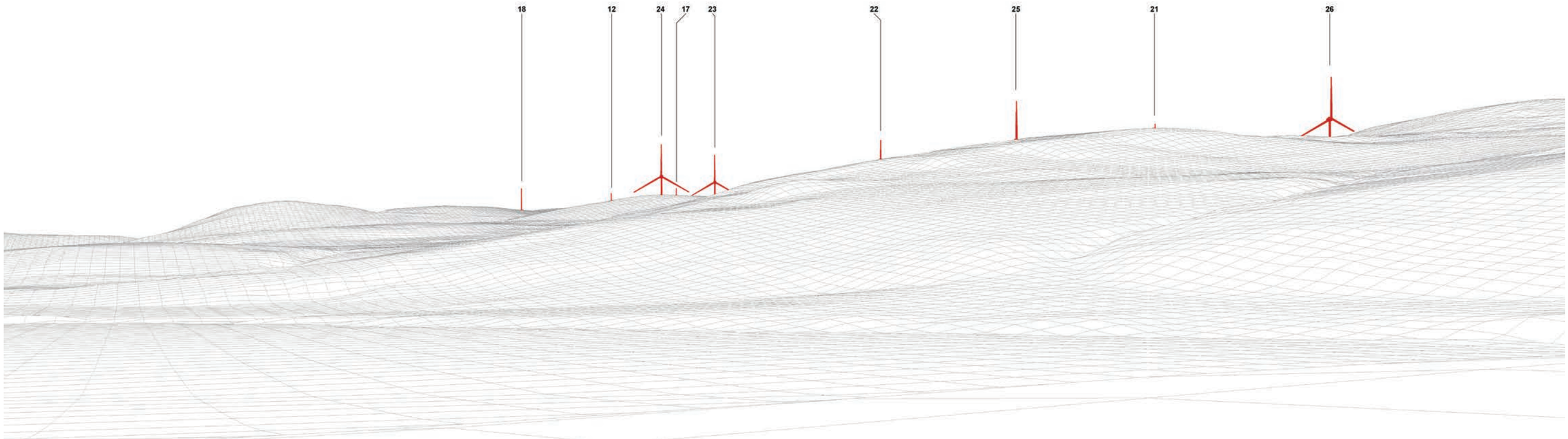

Reproduced from Ordnance Survey digital data © Crown copyright and database rights 2025. All rights reserved. Licence number AC0000808122

Viewpoint 1: Existing view

Viewpoint 1: Cumulative Wireline. Application turbines in red, operational / under construction in blue, consented in purple and application in orange.

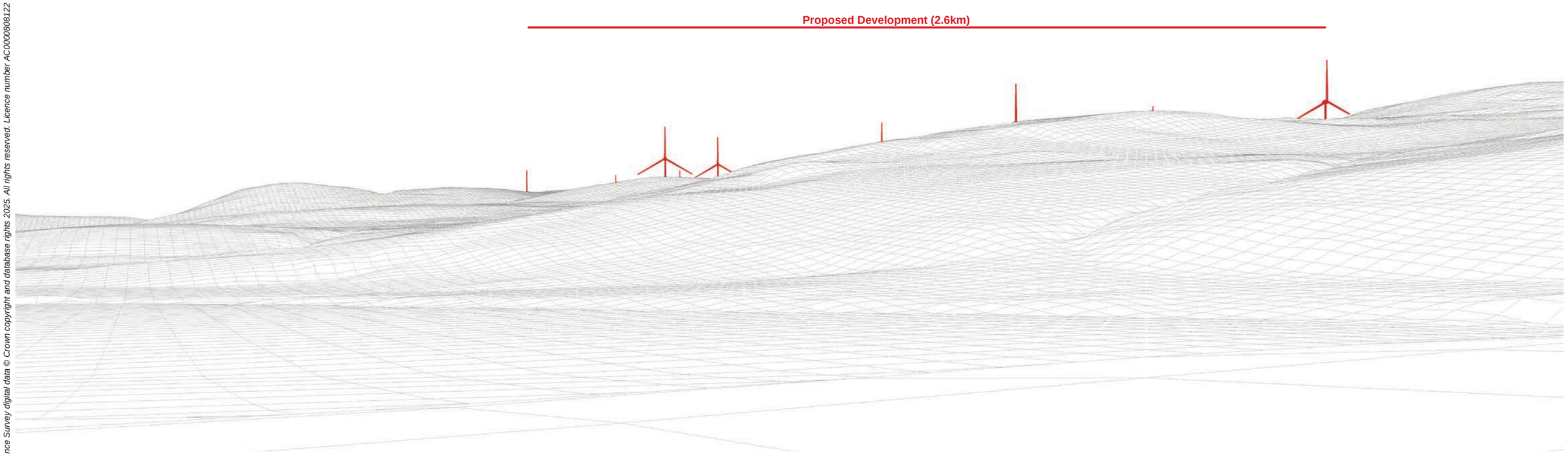

Reproduced from Ordnance Survey digital data © Crown copyright and database rights 2025. All rights reserved. Licence number AC0000808122



Viewpoint 1: C1121 Road (near Glenkyllachy Lodge) Distance to nearest turbine: 2.55km Camera: Canon EOS 6D Mark II Focal length: 50mm Camera height: 1.5m Date: 20.06.2024 Time: 14:03

When viewed at a comfortable arm's length (approx. 500mm), this printed image is representative of our detailed central vision, but is not representative of scale and distance.

Reproduced from Ordnance Survey digital data © Crown copyright and database rights 2025. All rights reserved. Licence number AC0000808122



Reproduced from Ordnance Survey digital data © Crown copyright and database rights 2025. All rights reserved. Licence number AC0000808122

Viewpoint 1: C1121 Road (near Glenkyllachy Lodge)

Distance to nearest turbine: 2.55km | Camera: Canon EOS 6D Mark II | Focal length: 75mm | Camera height: 1.5m | Date: 20.06.2024 | Time: 14:03

This image should be viewed at a comfortable arm's length (approx. 500mm).

VIEWPOINT 2: U1116 Road (near Garbole)

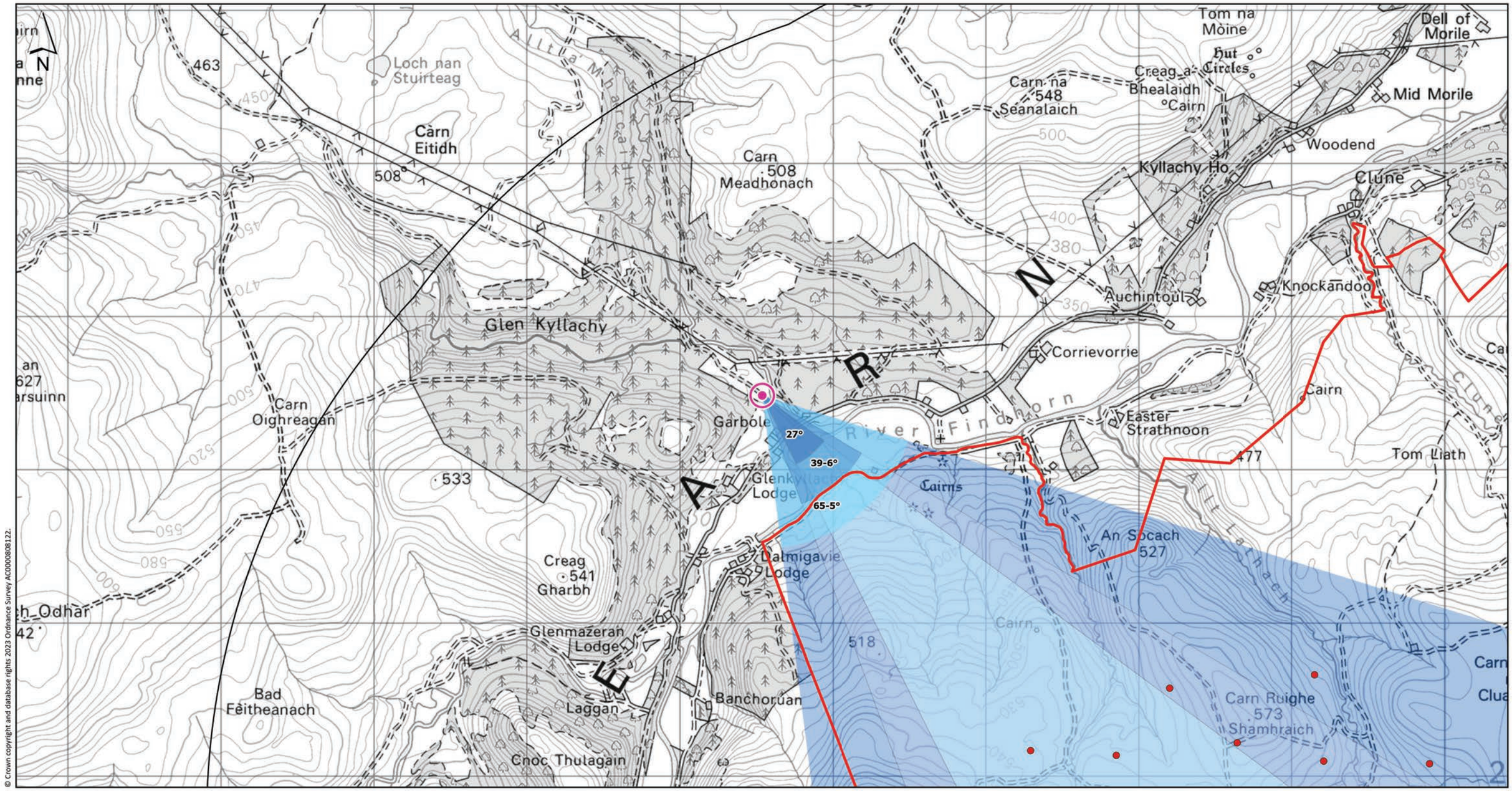

© Crown copyright and database rights 2023 Ordnance Survey AC0000808122.

Grid Ref:275537E 824484N Distance to nearest turbine:2.908km AOD:340m

The viewpoint is located on the U1116 road next to a gate (that crosses the road), approximately 320m north-west of its junction with the C1121 road.

THC Viewpoint 2: U1116 Road (near Garbole)
Figure: 5.43

Clune Wind Farm

Extent of 50mm single frame image



Viewpoint 2: U1116 Road (near Garbole) Distance to nearest turbine: 2.91km Camera: Canon EOS 6D Mark II Focal length: 50mm vertical (27º) x 28mm horizontal (65.5º) Camera height: 1.5m Date: 20.06.2024 Time: 13:49

The images contained on this page and the following two pages are not representative of scale and distance from the actual Viewpoint and show the wind farm development in its wider landscape context only.

Reproduced from Ordnance Survey digital data © Crown copyright and database rights 2025. All rights reserved. Licence number AC0000808122

Viewpoint 2: Existing view

Viewpoint 2: Proposed Wireline

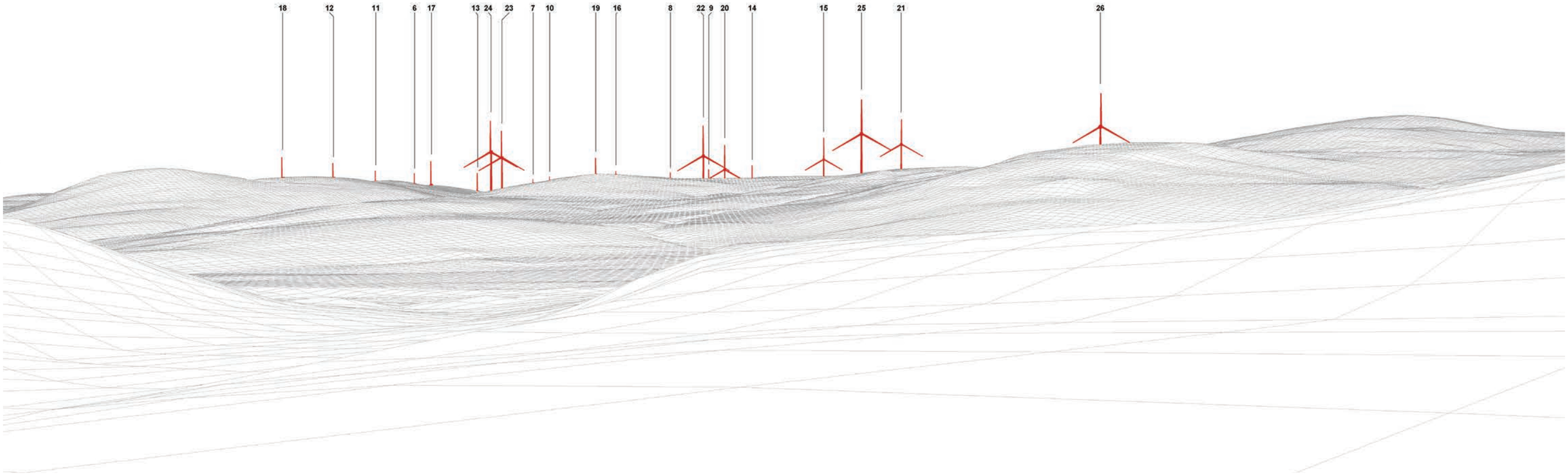

Reproduced from Ordnance Survey digital data © Crown copyright and database rights 2025. All rights reserved. Licence number AC0000808122

Viewpoint 2: Existing view

Viewpoint 2: Cumulative Wireline. Application turbines in red, operational / under construction in blue, consented in purple and application in orange.



Reproduced from Ordnance Survey digital data © Crown copyright and database rights 2025. All rights reserved. Licence number AC0000808122



Reproduced from Ordnance Survey digital data © Crown copyright and database rights 2025. All rights reserved. Licence number AC0000808122

Viewpoint 2: U1116 Road (near Garbole) Distance to nearest turbine: 2.91km Camera: Canon EOS 6D Mark II Focal length: 50mm Camera height: 1.5m Date: 20.06.2024 Time: 13:49

When viewed at a comfortable arm's length (approx. 500mm), this printed image is representative of our detailed central vision, but is not representative of scale and distance.



Reproduced from Ordnance Survey digital data © Crown copyright and database rights 2025. All rights reserved. Licence number AC0000808122

Viewpoint 2: U1116 Road (near Garbole)

Distance to nearest turbine: 2.91km | Camera: Canon EOS 6D Mark II | Focal length: 75mm | Camera height: 1.5m | Date: 20.06.2024 | Time: 13:49

This image should be viewed at a comfortable arm's length (approx. 500mm).

VIEWPOINT 3: Core Path LBS114 (by Insharn)

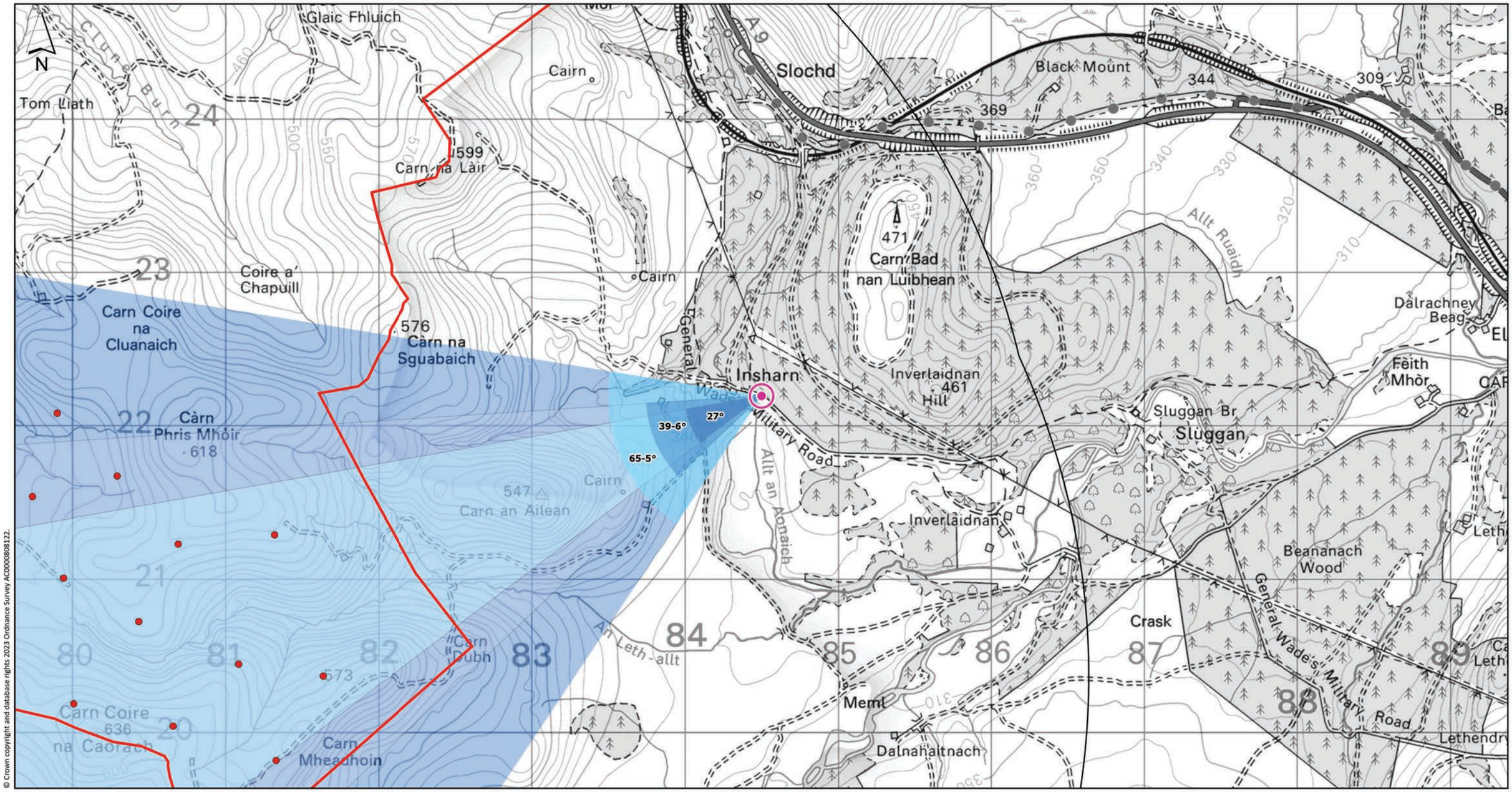

© Crown copyright and database rights 2023 Ordnance Survey AC0000808122.

Grid Ref:284499E 822193N Distance to nearest turbine:3.306km AOD:344m

The viewpoint is located on an elevated section of the Core Path, approximately 1.6km south of Mhor Lodge and 190m east of the dwelling at Insharn.

THC Viewpoint 3: Core Path LBS114 (by Insharn)
Figure: 5.44
Clune Wind Farm

Extent of 50mm single frame image



Viewpoint 3: Core Path LBS114 (by Insharn) Distance to nearest turbine: 3.31km Camera: Canon EOS 6D Mark II Focal length: 50mm vertical (27º) x 28mm horizontal (65.5º) Camera height: 1.5m Date: 20.06.2024 Time: 11:04

The images contained on this page and the following two pages are not representative of scale and distance from the actual Viewpoint and show the wind farm development in its wider landscape context only.

Reproduced from Ordnance Survey digital data © Crown copyright and database rights 2025. All rights reserved. Licence number AC0000808122

Viewpoint 3: Existing view

Viewpoint 3: Proposed Wireline



Reproduced from Ordnance Survey digital data © Crown copyright and database rights 2025. All rights reserved. Licence number AC0000808122

Viewpoint 3: Existing view

Viewpoint 3: Cumulative Wireline. Application turbines in red, operational / under construction in blue, consented in purple and application in orange.

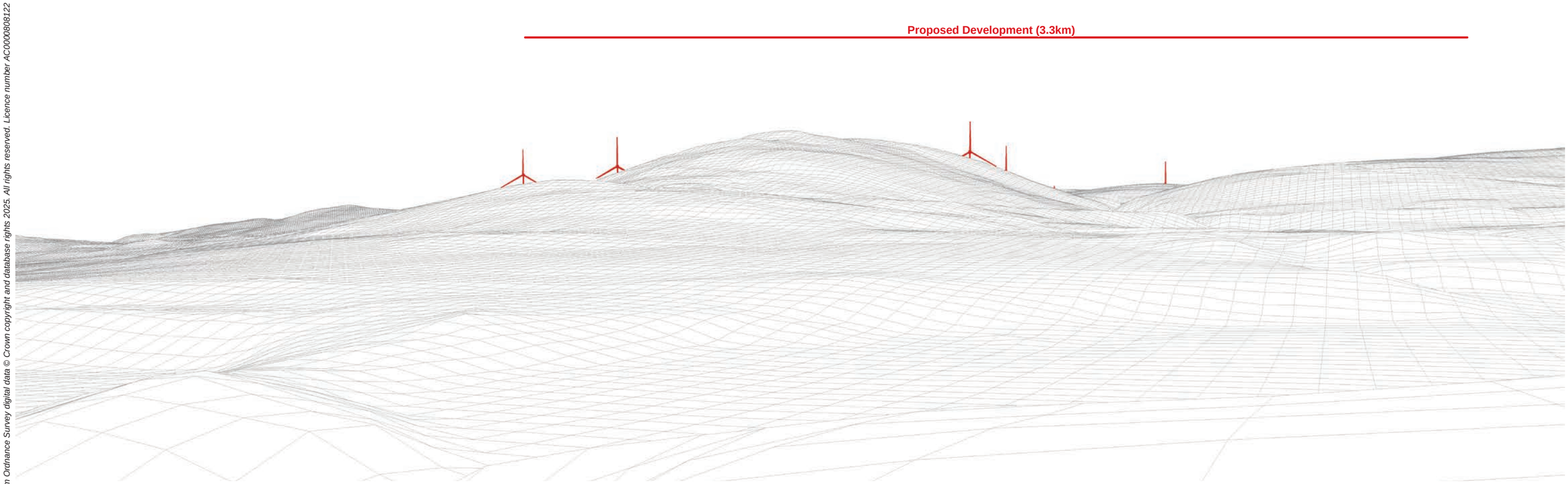

Reproduced from Ordnance Survey digital data © Crown copyright and database rights 2025. All rights reserved. Licence number AC0000808122



Reproduced from Ordnance Survey digital data © Crown copyright and database rights 2025. All rights reserved. Licence number AC0000808122

Viewpoint 3: Core Path LBS114 (by Insharn)

Distance to nearest turbine: 3.31km Camera: Canon EOS 6D Mark II Focal length: 50mm Camera height: 1.5m Date: 20.06.2024 Time: 11:04

When viewed at a comfortable arm's length (approx. 500mm), this printed image is representative of our detailed central vision, but is not representative of scale and distance.



Viewpoint 3: Core Path LBS114 (by Insharn)

Distance to nearest turbine: 3.31km Camera: Canon EOS 6D Mark II Focal length: 75mm Camera height: 1.5m Date: 20.06.2024 Time: 11:04

This image should be viewed at a comfortable arm's length (approx. 500mm).

Reproduced from Ordnance Survey digital data © Crown copyright and database rights 2025. All rights reserved. Licence number AC0000808122

VIEWPOINT 4: C1121 Road (near Kyllachy House)

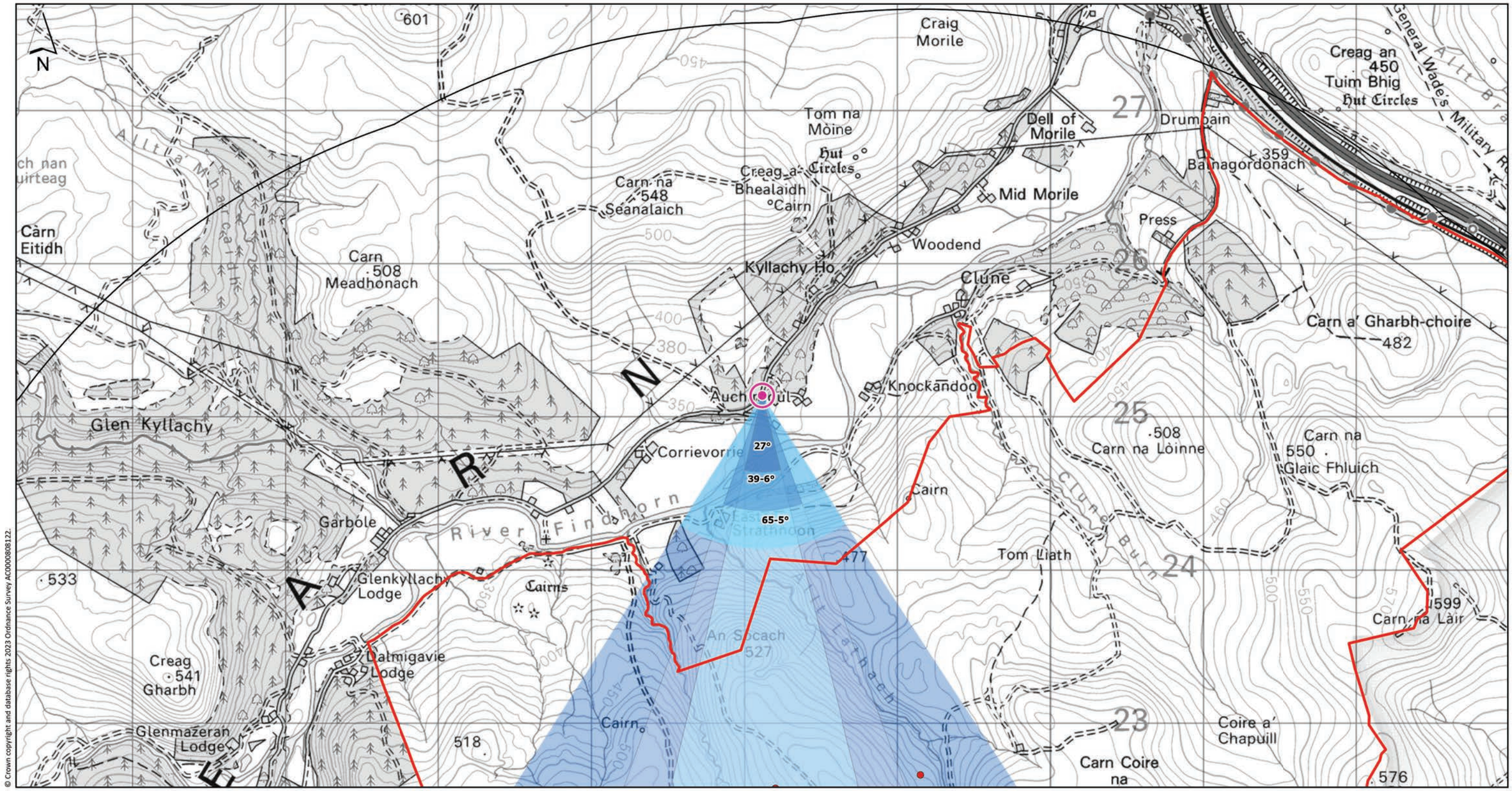

Grid Ref:278115E 825138N Distance to nearest turbine:2.565km AOD:342m

The viewpoint is located in a passing place on the C1121 road, approximately 950m south-west of Kyllachy House.

THC Viewpoint 4: C1121 Road (near Kyllachy House) Figure: 5.45
Clune Wind Farm

Extent of 50mm single frame image



Viewpoint 4: C1121 Road (near Kyllachy House) Distance to nearest turbine: 2.57km Camera: Canon EOS 6D Mark II Focal length: 50mm vertical (27º) x 28mm horizontal (65.5º) Camera height: 1.5m Date: 20.06.2024 Time: 14:35

The images contained on this page and the following two pages are not representative of scale and distance from the actual Viewpoint and show the wind farm development in its wider landscape context only.

Reproduced from Ordnance Survey digital data © Crown copyright and database rights 2025. All rights reserved. Licence number AC0000808122

Viewpoint 4: Existing view

Viewpoint 4: Proposed Wireline

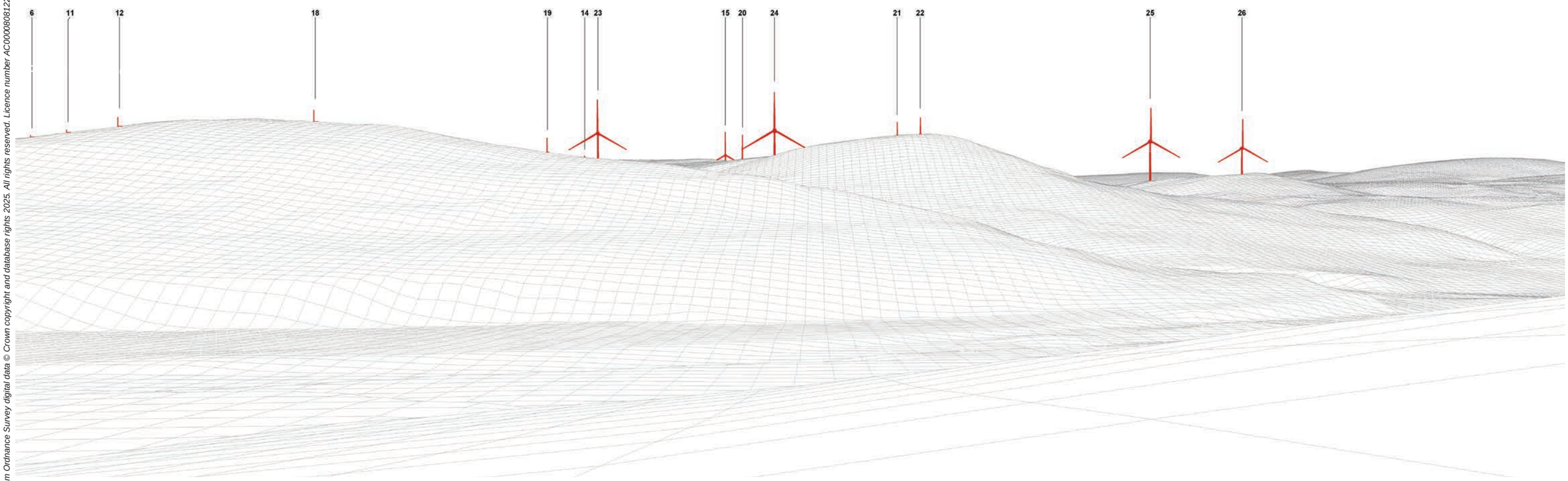

Reproduced from Ordnance Survey digital data © Crown copyright and database rights 2025. All rights reserved. Licence number AC0000808122

Viewpoint 4: Existing view

Viewpoint 4: Cumulative Wireline. Application turbines in red, operational / under construction in blue, consented in purple and application in orange.

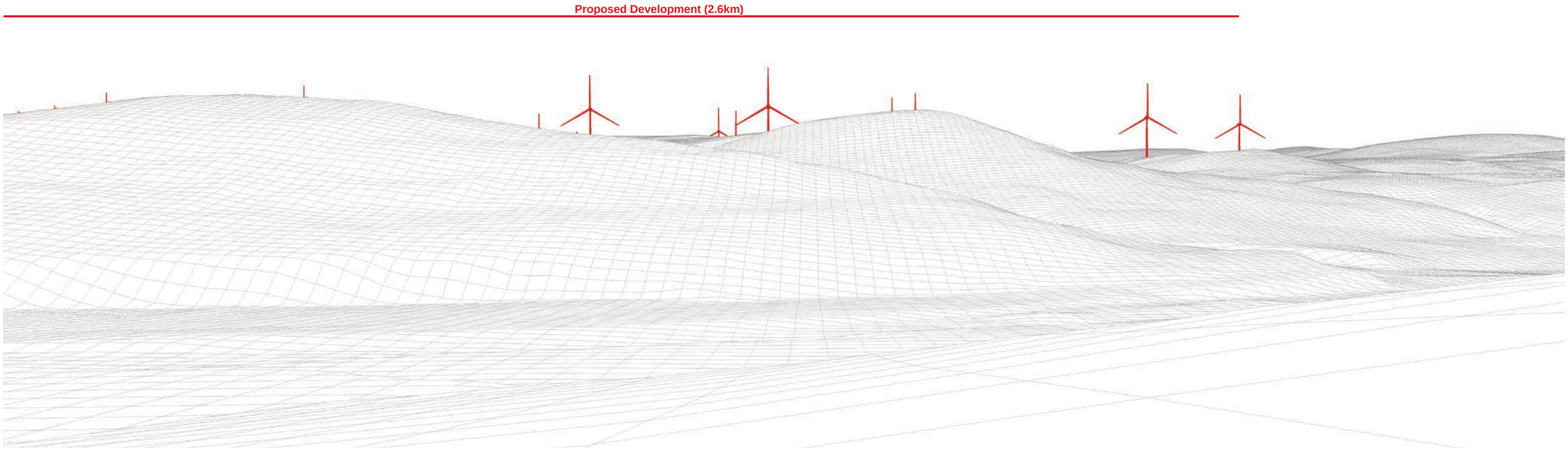

Reproduced from Ordnance Survey digital data © Crown copyright and database rights 2025. All rights reserved. Licence number AC0000808122



Reproduced from Ordnance Survey digital data © Crown copyright and database rights 2025. All rights reserved. Licence number AC0000808122

Viewpoint 4: C1121 Road (near Kyllachy House)

Distance to nearest turbine: 2.57km Camera: Canon EOS 6D Mark II Focal length: 50mm Camera height: 1.5m Date: 20.06.2024 Time: 14:35

When viewed at a comfortable arm's length (approx. 500mm), this printed image is representative of our detailed central vision, but is not representative of scale and distance.



Reproduced from Ordnance Survey digital data © Crown copyright and database rights 2025. All rights reserved. Licence number AC0000808122

Viewpoint 4: C1121 Road (near Kyllachy House)

Distance to nearest turbine: 2.57km Camera: Canon EOS 6D Mark II Focal length: 75mm Camera height: 1.5m Date: 20.06.2024 Time: 14:35

This image should be viewed at a comfortable arm's length (approx. 500mm).

VIEWPOINT 5: A9 (Slochd)

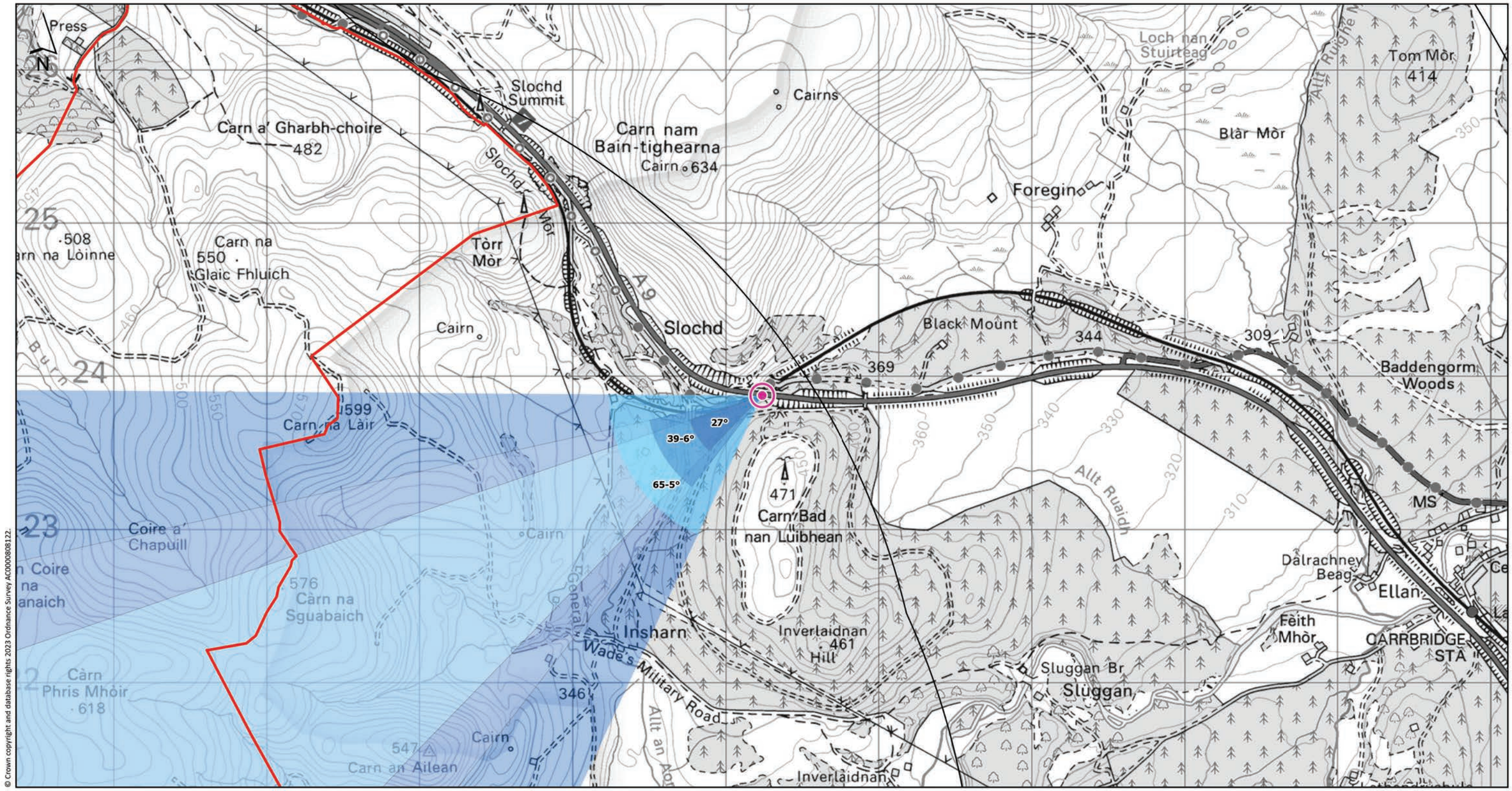

© Crown copyright and database rights 2023 Ordnance Survey AC0000808122.

Grid Ref:285237E 823873N Distance to nearest turbine:4.693km AOD:386m

The viewpoint is located on the A9 road at Slochd, on the bridge that passes over the railway line.

THC Viewpoint 5: A9 (Slochd)
Figure: 5.46
Clune Wind Farm

Extent of 50mm single frame image



Viewpoint 5: A9 (Slochd)

Distance to nearest turbine: 4.69km | Camera: Canon EOS 6D Mark II | Focal length: 50mm vertical (27º) x 28mm horizontal (65.5º) | Camera height: 1.5m | Date: 20.06.2024 | Time: 10:27

The images contained on this page and the following two pages are not representative of scale and distance from the actual Viewpoint and show the wind farm development in its wider landscape context only.

Reproduced from Ordnance Survey digital data © Crown copyright and database rights 2025. All rights reserved. Licence number AC0000808122



Viewpoint 5: Existing view

Viewpoint 5: Proposed Wireline

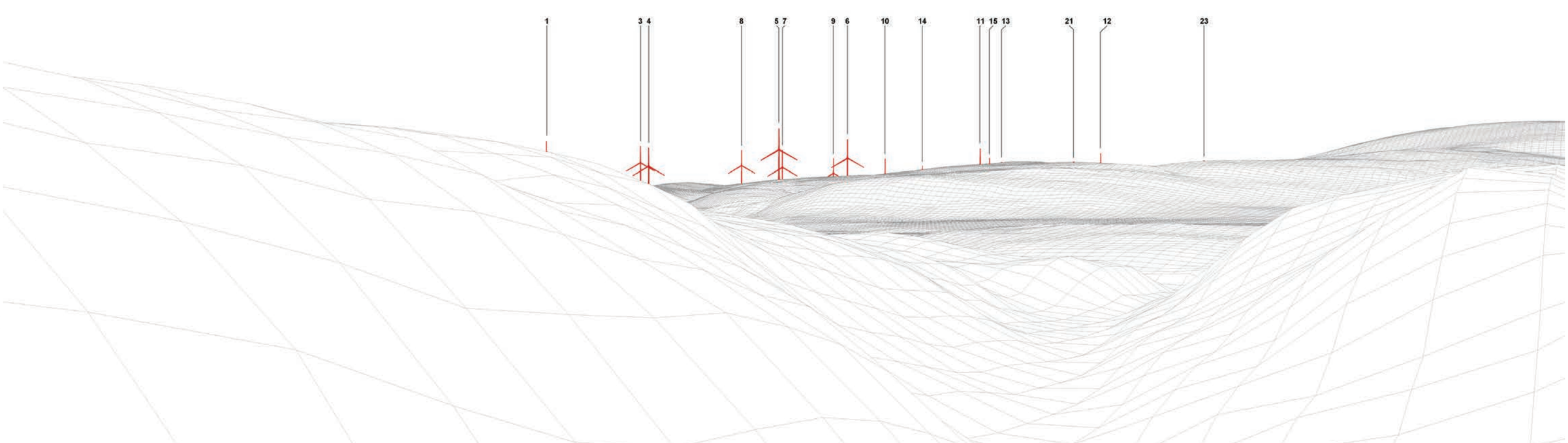

Reproduced from Ordnance Survey digital data © Crown copyright and database rights 2025. All rights reserved. Licence number AC0000808122

Viewpoint 5: Existing view

Viewpoint 5: Cumulative Wireline. Application turbines in red, operational / under construction in blue, consented in purple and application in orange.



Reproduced from Ordnance Survey digital data © Crown copyright and database rights 2025. All rights reserved. Licence number AC0000808122