

OS reference:	310420 E 824173 N	**Horizontal field of view:**	53.5° (planar projection)	**Camera:**	Canon EOS 6D Mark II	Reproduced from Ordnance Survey digital data © Crown copyright and database rights 2025. All rights reserved. Licence number AC0000808122.	**Figure: 5.40.h**
Eye level:	724.11 m AOD	**Principal distance**	812.5 mm	**Lens:**	EF50mm f/1.4 USM		**Viewpoint 24: Creagan a Chaise**
Direction of view:	265°	**Paper size:**	841 x 297 mm (half A1)	**Camera height:**	1.5 m AGL		
Nearest turbine:	29.0 km	**Correct printed image size:**	820 x 260 mm	**Date and time:**	11/08/2024, 08:53:26		

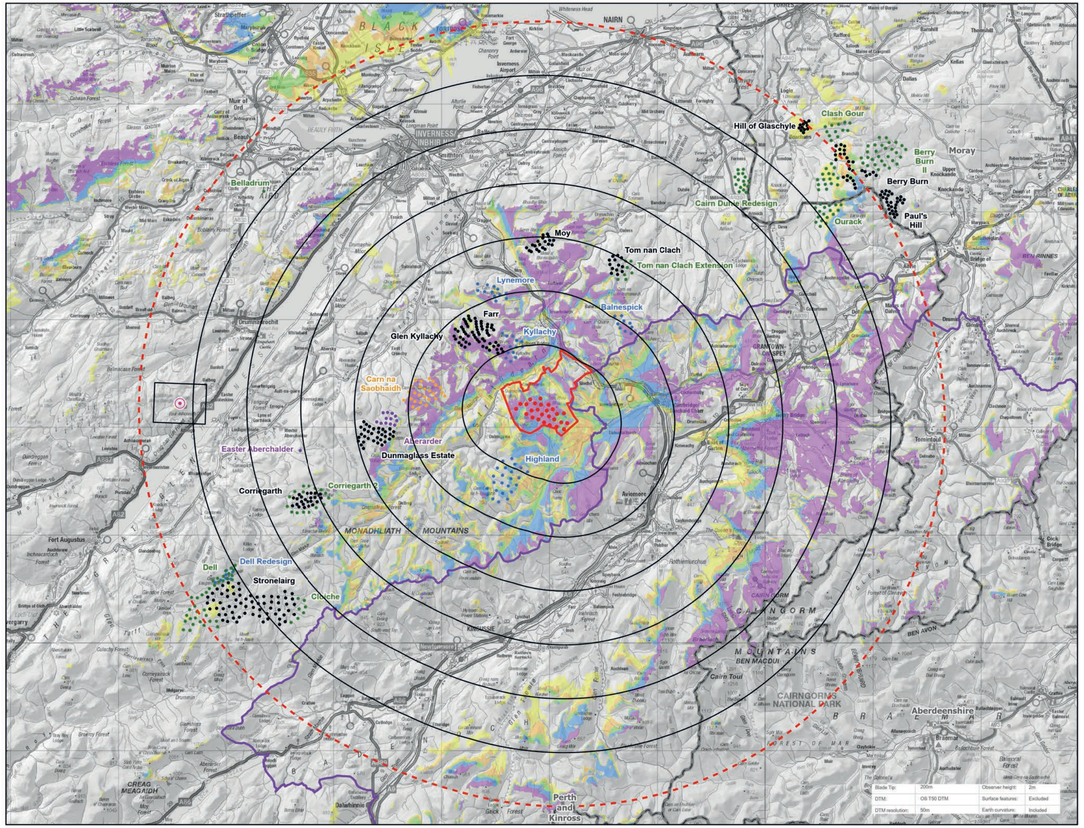

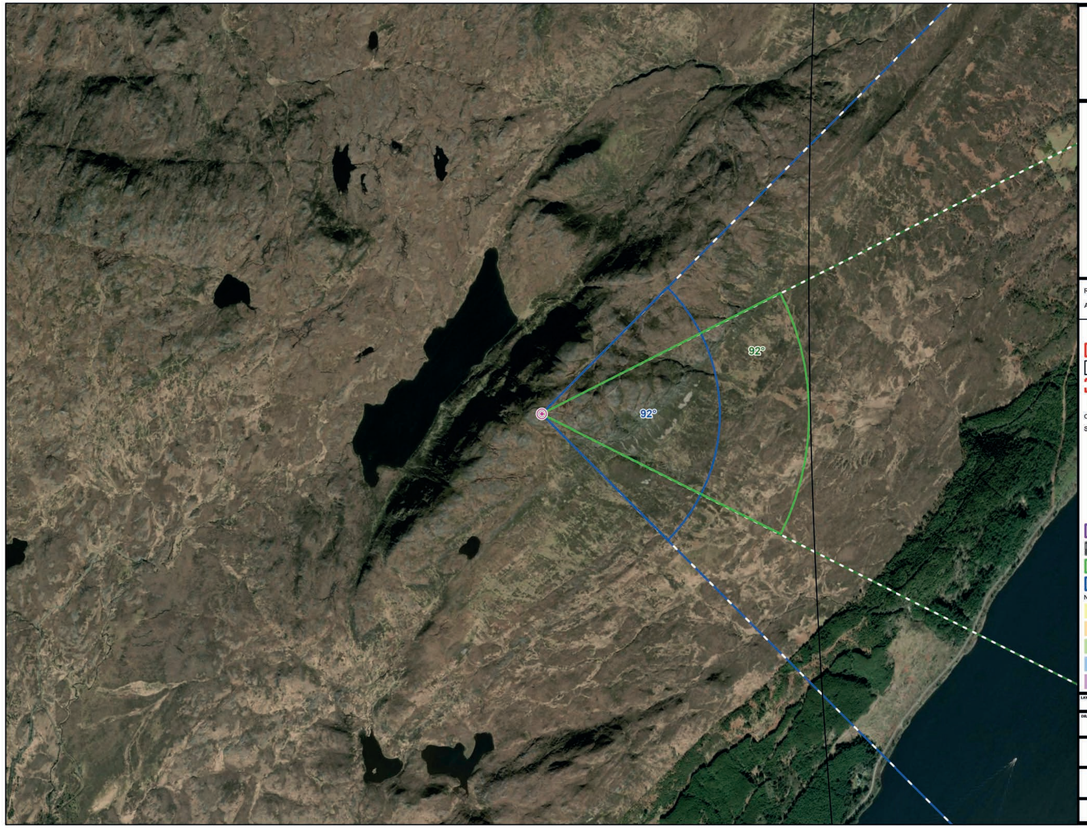

res

CLUNE WIND FARM AI REPORT

FIGURE 5.41 Viewpoint Plan VP25: Meall Fuar Mhonaidh

LVIA

Reproduced from Ordnance Survey digital data © Crown copyright and database rights 2026. All rights reserved. License number AC0000808122. Contains public sector information licensed under the Open Government Licence v3.0. Earthstar Geographics

- Proposed Turbine Location
- Site Boundary
- 5km Radii
- 35km Study Area
- Viewpoint

Cumulative Wind Turbines

Status

- Operational
- Under Construction
- Consented
- Appeal / Application
- Scoping
- Cairngorms National Park
- Council Boundary
- Photomontage and Wireline (53.5° HFOV)
- Panorama with Wireline (90° HFOV)

Number of Blade Tips Theoretically Visible

- 1 - 5
- 6 - 10
- 11 - 16
- 17 - 23
- 24 - 26

LAYOUT DWG.	RES LAYOUT NO.
TBC	PSCOCLU041

DRAWING NUMBER: **405.064807.00001.0109.1**

ADDITIONAL INFORMATION REPORT 2026

THIS DRAWING IS THE PROPERTY OF RENEWABLE ENERGY SYSTEMS LTD. AND NO REPRODUCTION MAY BE MADE IN WHOLE OR IN PART WITHOUT PERMISSION

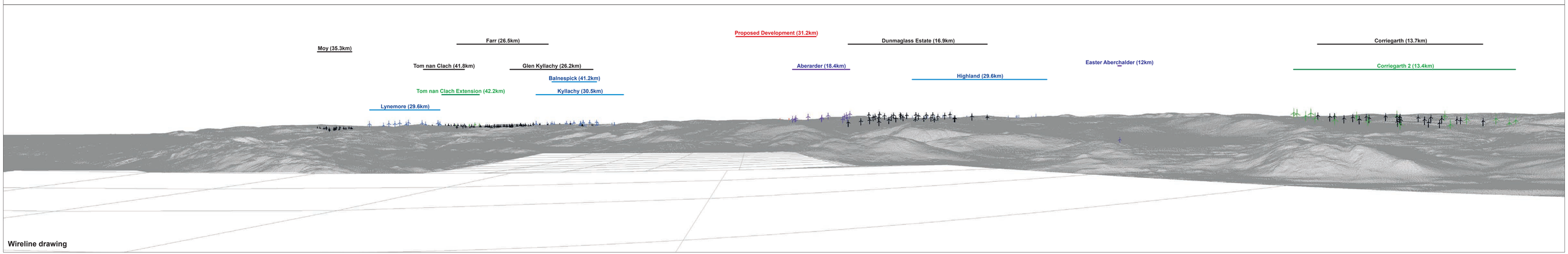

OS reference: 245705 E 822209 N
Eye level: 695.04 m AOD
Direction of view: 92°
Nearest turbine: 31.2 km

Horizontal field of view: 90° (cylindrical projection)
Principal distance 522 mm
Paper size: 841 x 297 mm (half A1)
Correct printed image size: 820 x 130 mm

Camera: Canon EOS 6D Mark II
Lens: EF50mm f/1.4 USM
Camera height: 1.5 m AGL
Date and time: N/A

Reproduced from Ordnance Survey digital data © Crown copyright and database rights 2025. All rights reserved. Licence number AC0000808122.

Figure: 5.41.b
Viewpoint 25: Meall Fuar Mhonaidh

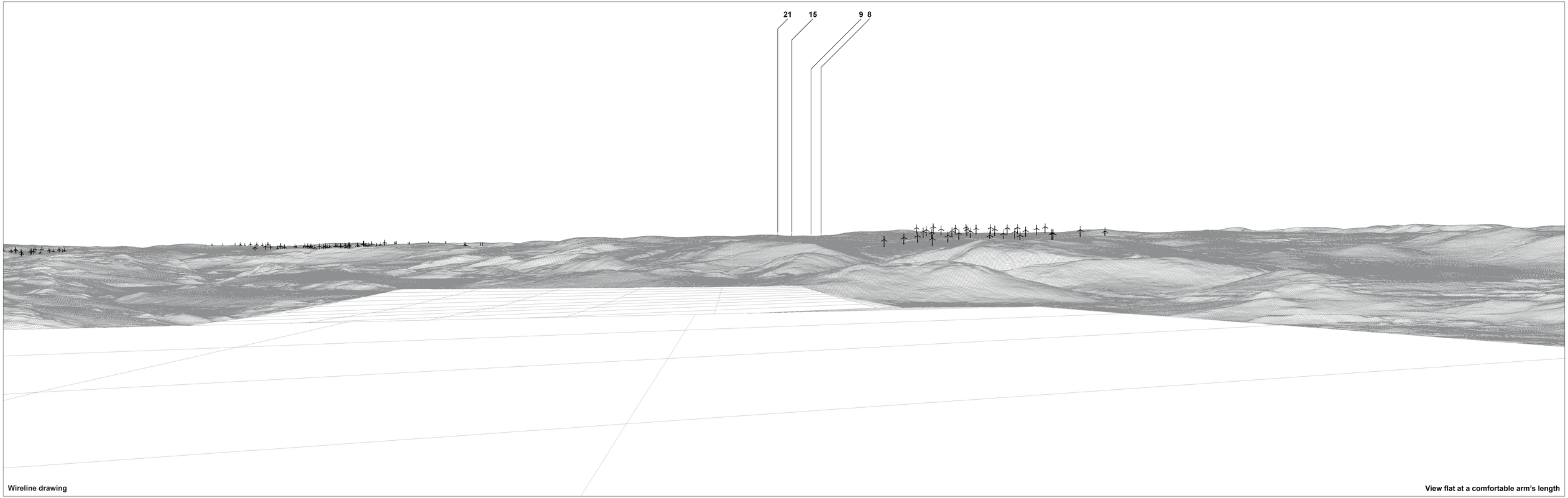

Wireline drawing

View flat at a comfortable arm's length

OS reference:	245705 E 822209 N	**Horizontal field of view:**	53.5° (planar projection)	**Camera:**	Canon EOS 6D Mark II	Reproduced from Ordnance Survey digital data © Crown copyright and database rights 2025. All rights reserved. Licence number AC0000808122.
Eye level:	695.04 m AOD	**Principal distance**	812.5 mm	**Lens:**	EF50mm f/1.4 USM	
Direction of view:	92°	**Paper size:**	841 x 297 mm (half A1)	**Camera height:**	1.5 m AGL	
Nearest turbine:	31.2 km	**Correct printed image size:**	820 x 260 mm	**Date and time:**	N/A	

Figure: 5.41.c
Viewpoint 25: Meall Fuar Mhonaidh