

OS reference:	297805 E 826861 N	**Horizontal field of view:**	53.5° (planar projection)	**Camera:**	Canon EOS 6D Mark II	Reproduced from Ordnance Survey digital data © Crown copyright and database rights 2025. All rights reserved. Licence number AC0000808122.
Eye level:	267.72 m AOD	**Principal distance**	812.5 mm	**Lens:**	EF50mm f/1.4 USM	
Direction of view:	252°	**Paper size:**	841 x 297 mm (half A1)	**Camera height:**	1.5 m AGL	
Nearest turbine:	17.4 km	**Correct printed image size:**	820 x 260 mm	**Date and time:**	20/06/2024, 08:26:24	

Figure: 5.34.e
Viewpoint 18: Achnahannet

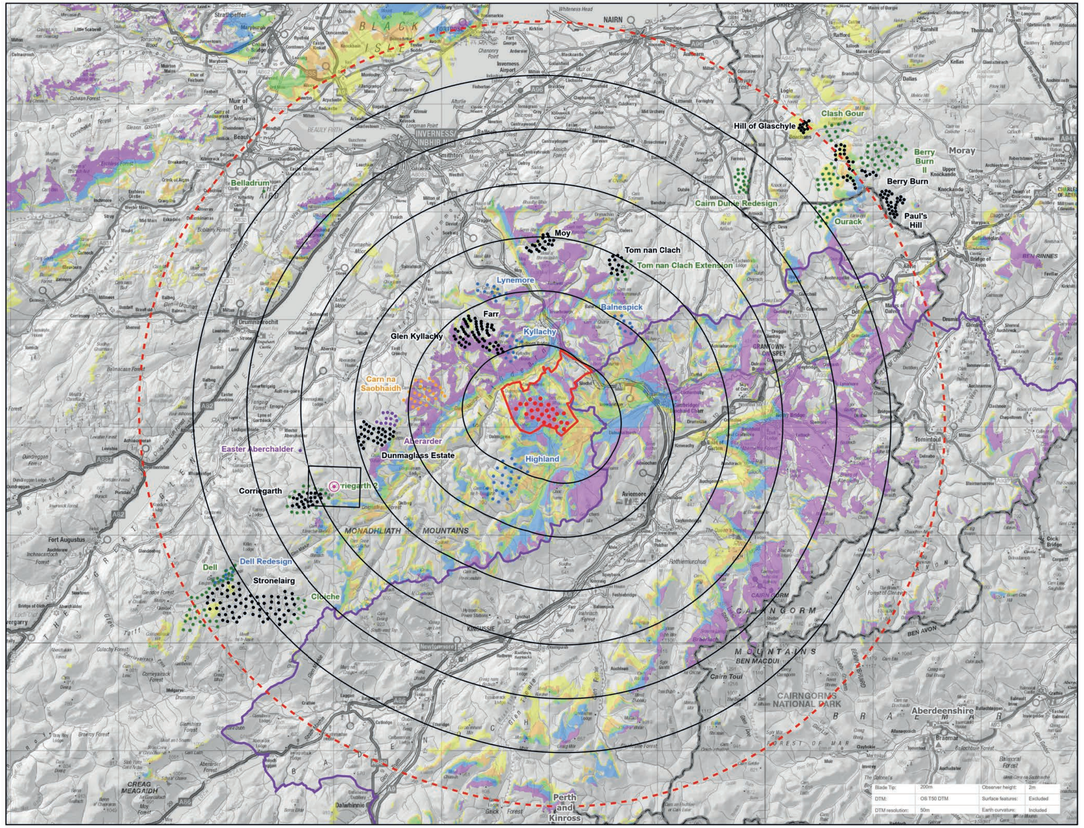

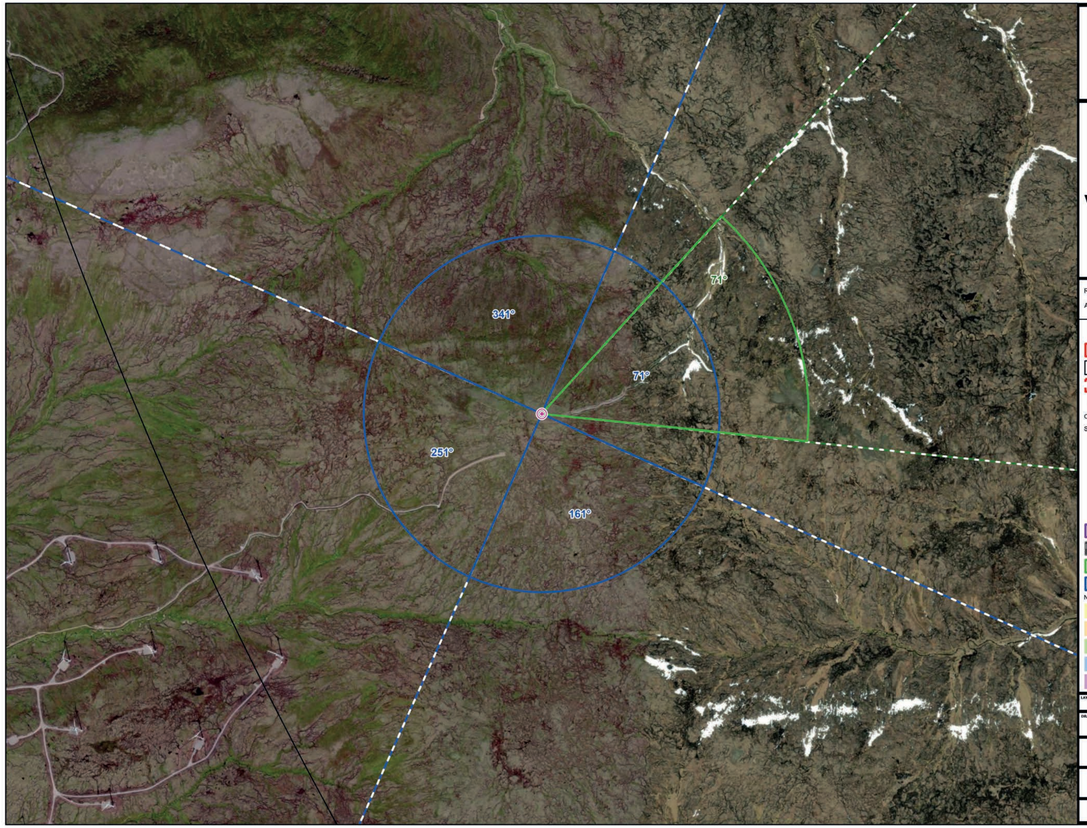

CLUNE WIND FARM AI REPORT

FIGURE 5.35 Viewpoint Plan VP19: Carn na Saobhaide Summit

LVIA

Reproduced from Ordnance Survey digital data © Crown copyright and database rights 2026. All rights reserved. License number AC0000808122. Contains public sector information licensed under the Open Government Licence v3.0. Earthstar Geographics

- Proposed Turbine Location
- Site Boundary
- 5km Radii
- 35km Study Area
- Viewpoint

Cumulative Wind Turbines

Status

- Operational
- Under Construction
- Consented
- Appeal / Application
- Scoping
- Cairngorms National Park
- Council Boundary
- Photomontage and Wireline (53.5° HFOV)
- Panorama with Wireline (90° HFOV)

Number of Blade Tips Theoretically Visible

- 1 - 5
- 6 - 10
- 11 - 16
- 17 - 23
- 24 - 26

LAYOUT DWG.	RES LAYOUT NO.
TBC	PSCOCLU041

DRAWING NUMBER: **405.064807.00001.0109.1**

ADDITIONAL INFORMATION REPORT 2026

THIS DRAWING IS THE PROPERTY OF RENEWABLE ENERGY SYSTEMS LTD. AND NO REPRODUCTION MAY BE MADE IN WHOLE OR IN PART WITHOUT PERMISSION





OS reference:	260032 E 814505 N	**Horizontal field of view:**	90° (cylindrical projection)	**Camera:**	Canon EOS 6D Mark II	Reproduced from Ordnance Survey digital data © Crown copyright and database rights 2025. All rights reserved. Licence number AC0000808122.
Eye level:	812.02 m AOD	**Principal distance**	522 mm	**Lens:**	EF50mm f/1.4 USM	
Direction of view:	341°	**Paper size:**	841 x 297 mm (half A1)	**Camera height:**	1.5 m AGL	
Nearest turbine:	18.3 km	**Correct printed image size:**	820 x 130 mm	**Date and time:**	02/07/2021, 12:56:01	

Figure: 5.35.b
Viewpoint 19: Carn na Saobhaide Summit

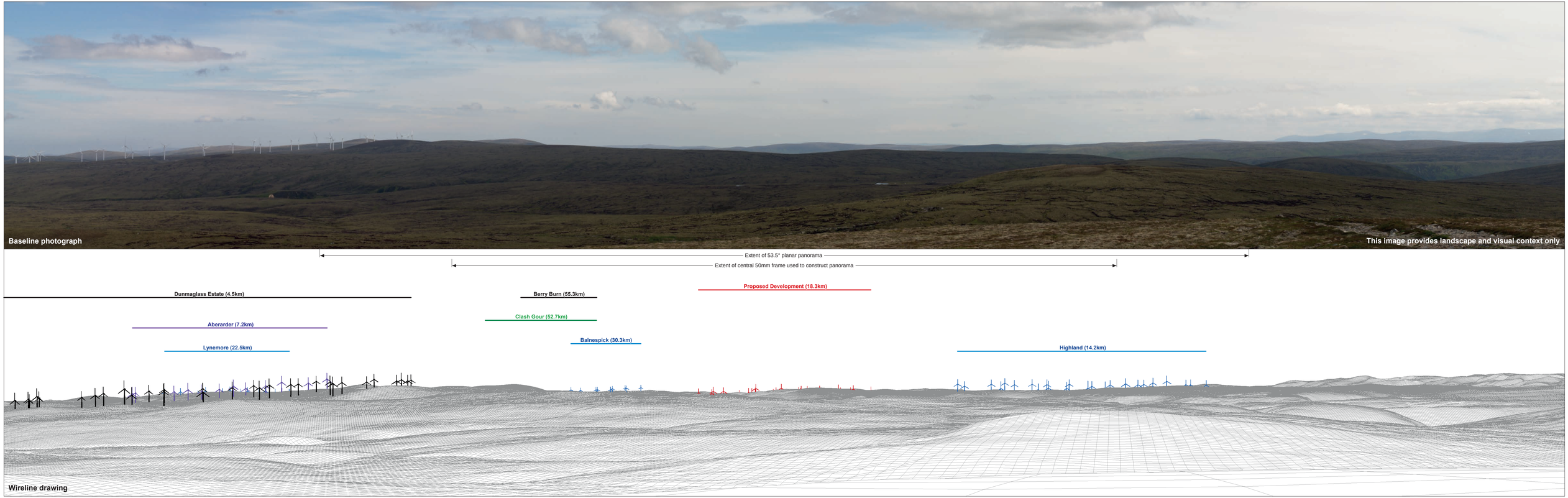

OS reference:	260032 E 814505 N	**Horizontal field of view:**	90° (cylindrical projection)	**Camera:**	Canon EOS 6D Mark II
Eye level:	812.02 m AOD	**Principal distance**	522 mm	**Lens:**	EF50mm f/1.4 USM
Direction of view:	71°	**Paper size:**	841 x 297 mm (half A1)	**Camera height:**	1.5 m AGL
Nearest turbine:	18.3 km	**Correct printed image size:**	820 x 130 mm	**Date and time:**	02/07/2021, 12:56:01

Reproduced from Ordnance Survey digital data © Crown copyright and database rights 2025. All rights reserved. Licence number AC0000808122.

Figure: 5.35.c
Viewpoint 19: Carn na Saobhaide Summit





OS reference:	260032 E 814505 N	**Horizontal field of view:**	90° (cylindrical projection)	**Camera:**	Canon EOS 6D Mark II	Reproduced from Ordnance Survey digital data © Crown copyright and database rights 2025. All rights reserved. Licence number AC0000808122.
Eye level:	812.02 m AOD	**Principal distance**	522 mm	**Lens:**	EF50mm f/1.4 USM	
Direction of view:	161°	**Paper size:**	841 x 297 mm (half A1)	**Camera height:**	1.5 m AGL	
Nearest turbine:	18.3 km	**Correct printed image size:**	820 x 130 mm	**Date and time:**	02/07/2021, 12:56:01	

Figure: 5.35.d
Viewpoint 19: Carn na Saobhaide Summit





OS reference:	260032 E 814505 N	**Horizontal field of view:**	90° (cylindrical projection)	**Camera:**	Canon EOS 6D Mark II	Reproduced from Ordnance Survey digital data © Crown copyright and database rights 2025. All rights reserved. Licence number AC0000808122.
Eye level:	812.02 m AOD	**Principal distance**	522 mm	**Lens:**	EF50mm f/1.4 USM	
Direction of view:	251°	**Paper size:**	841 x 297 mm (half A1)	**Camera height:**	1.5 m AGL	
Nearest turbine:	18.3 km	**Correct printed image size:**	820 x 130 mm	**Date and time:**	02/07/2021, 12:56:01	

Figure: 5.35.e
Viewpoint 19: Carn na Saobhaide Summit



OS reference:	260032 E 814505 N	**Horizontal field of view:**	53.5° (planar projection)	**Camera:**	Canon EOS 6D Mark II	Reproduced from Ordnance Survey digital data © Crown copyright and database rights 2025. All rights reserved. Licence number AC0000808122.	**Figure: 5.35.f**
Eye level:	812.02 m AOD	**Principal distance**	812.5 mm	**Lens:**	EF50mm f/1.4 USM		**Viewpoint 19: Carn na Saobhaide Summit**
Direction of view:	71°	**Paper size:**	841 x 297 mm (half A1)	**Camera height:**	1.5 m AGL		
Nearest turbine:	18.3 km	**Correct printed image size:**	820 x 260 mm	**Date and time:**	02/07/2021, 12:56:01		



OS reference:	260032 E 814505 N	**Horizontal field of view:**	53.5° (planar projection)	**Camera:**	Canon EOS 6D Mark II	Reproduced from Ordnance Survey digital data © Crown copyright and database rights 2025. All rights reserved. Licence number AC0000808122.
Eye level:	812.02 m AOD	**Principal distance**	812.5 mm	**Lens:**	EF50mm f/1.4 USM	
Direction of view:	71°	**Paper size:**	841 x 297 mm (half A1)	**Camera height:**	1.5 m AGL	
Nearest turbine:	18.3 km	**Correct printed image size:**	820 x 260 mm	**Date and time:**	02/07/2021, 12:56:01	

Figure: 5.35.g
Viewpoint 19: Carn na Saobhaide Summit



OS reference:	260032 E 814505 N	**Horizontal field of view:**	53.5° (planar projection)	**Camera:**	Canon EOS 6D Mark II
Eye level:	812.02 m AOD	**Principal distance**	812.5 mm	**Lens:**	EF50mm f/1.4 USM
Direction of view:	71°	**Paper size:**	841 x 297 mm (half A1)	**Camera height:**	1.5 m AGL
Nearest turbine:	18.3 km	**Correct printed image size:**	820 x 260 mm	**Date and time:**	02/07/2021, 12:56:01

Reproduced from Ordnance Survey digital data © Crown copyright and database rights 2025. All rights reserved. Licence number AC0000808122.

Figure: 5.35.h
Viewpoint 19: Carn na Saobhaide Summit