

**CLUNLE WIND FARM  
EIA REPORT  
FIGURE 5.36  
Viewpoint Plan  
VP20: Braes of  
Balnagowan, Nethy Bridge  
LVIA**

Reproduced from Ordnance Survey digital data © Crown copyright and database rights 2025. All rights reserved. License number AC0000808122. Contains public sector information licensed under the Open Government Licence v3.0. Maxar, Microsoft


- Proposed Turbine Location
  - ▭ Site Boundary
  - 5km Radii
  - 35km Study Area
  - ⊙ Viewpoint
- Cumulative Wind Turbines
- Operational
  - Under Construction
  - Consented
  - Appeal / Application
  - Scoping
- ▭ Cairngorms National Park
  - ▭ Council Boundary
  - ▭ Photomontage and Wireline (53.5° HFOV)
  - ▭ Panorama with Wireline (90° HFOV)
- Number of Blade Tips Theoretically Visible
- 1 - 5
  - 6 - 10
  - 11 - 16
  - 17 - 23
  - 24 - 26

LAYOUT OWN: TBC | LAYOUT NO: PSC00LU041

DRAWING NUMBER: **405.064807.00001.0072.0**

**ENVIRONMENTAL IMPACT ASSESSMENT  
REPORT 2025**

THIS DRAWING IS THE PROPERTY OF RENEWABLE ENERGY SYSTEMS LTD. AND NO REPRODUCTION MAY BE MADE IN WHOLE OR IN PART WITHOUT PERMISSION




OS reference: 300347 E 820709 N  
 Eye level: 225.08 m AOD  
 Direction of view: 271°  
 Nearest turbine: 18.7 km

Horizontal field of view: 90° (cylindrical projection)  
 Principal distance: 522 mm  
 Paper size: 841 x 297 mm (half A1)  
 Correct printed image size: 820 x 130 mm

Camera: Canon EOS 6D Mark II  
 Lens: EF50mm f/1.4 USM  
 Camera height: 1.5 m AGL  
 Date and time: 20/06/2024, 09:23:00

Reproduced from Ordnance Survey digital data © Crown copyright and database rights 2025. All rights reserved. Licence number AC0000808122.

Figure: 5.36.b  
 Viewpoint 20: Braes of Balnagowan, Nethy Bridge




OS reference: 300347 E 820709 N  
 Eye level: 225.08 m AOD  
 Direction of view: 1°  
 Nearest turbine: 18.7 km

Horizontal field of view: 90° (cylindrical projection)  
 Principal distance: 522 mm  
 Paper size: 841 x 297 mm (half A1)  
 Correct printed image size: 820 x 130 mm

Camera: Canon EOS 6D Mark II  
 Lens: EF50mm f/1.4 USM  
 Camera height: 1.5 m AGL  
 Date and time: 20/06/2024, 09:23:00

Reproduced from Ordnance Survey digital data © Crown copyright and database rights 2025. All rights reserved. Licence number AC0000808122.

Figure 5.36.c  
 Viewpoint 20: Braes of Balnagowan, Nethy Bridge



Wireline drawing

View flat at a comfortable arm's length

OS reference: 300347 E 820709 N  
 Eye level: 225.08 m AOD  
 Direction of view: 271°  
 Nearest turbine: 18.7 km

Horizontal field of view: 53.5° (planar projection)  
 Principal distance: 812.5 mm  
 Paper size: 841 x 297 mm (half A1)  
 Correct printed image size: 820 x 260 mm

Camera: Canon EOS 6D Mark II  
 Lens: EF50mm f/1.4 USM  
 Camera height: 1.5 m AGL  
 Date and time: 20/06/2024, 09:23:00

Reproduced from Ordnance Survey digital data © Crown copyright and database rights 2025. All rights reserved. Licence number AC0000808122.

Figure: 5.36.d  
 Viewpoint 20: Braes of Balnagowan, Nethy Bridge



Baseline photograph

View flat at a comfortable arm's length

<b>OS reference:</b> 300347 E 820709 N	<b>Horizontal field of view:</b> 53.5° (planar projection)	<b>Camera:</b> Canon EOS 6D Mark II	Reproduced from Ordnance Survey digital data © Crown copyright and database rights 2025. All rights reserved. Licence number AC0000808122.
<b>Eye level:</b> 225.08 m AOD	<b>Principal distance:</b> 812.5 mm	<b>Lens:</b> EF50mm f/1.4 USM	
<b>Direction of view:</b> 271°	<b>Paper size:</b> 841 x 297 mm (half A1)	<b>Camera height:</b> 1.5 m AGL	
<b>Nearest turbine:</b> 18.7 km	<b>Correct printed image size:</b> 820 x 260 mm	<b>Date and time:</b> 20/06/2024, 09:23:00	

**Figure: 5.36.e**  
**Viewpoint 20: Braes of Balnagowan, Nethy Bridge**



Photo montage

View flat at a comfortable arm's length

**OS reference:** 300347 E 820709 N  
**Eye level:** 225.08 m AOD  
**Direction of view:** 271°  
**Nearest turbine:** 18.7 km

**Horizontal field of view:** 53.5° (planar projection)  
**Principal distance:** 812.5 mm  
**Paper size:** 841 x 297 mm (half A1)  
**Correct printed image size:** 820 x 260 mm

**Camera:** Canon EOS 6D Mark II  
**Lens:** EF50mm f/1.4 USM  
**Camera height:** 1.5 m AGL  
**Date and time:** 20/06/2024, 09:23:00

Reproduced from Ordnance Survey digital data © Crown copyright and database rights 2025. All rights reserved. Licence number AC0000808122.

**Figure: 5.36.f**  
**Viewpoint 20: Braes of Balnagowan, Nethy Bridge**