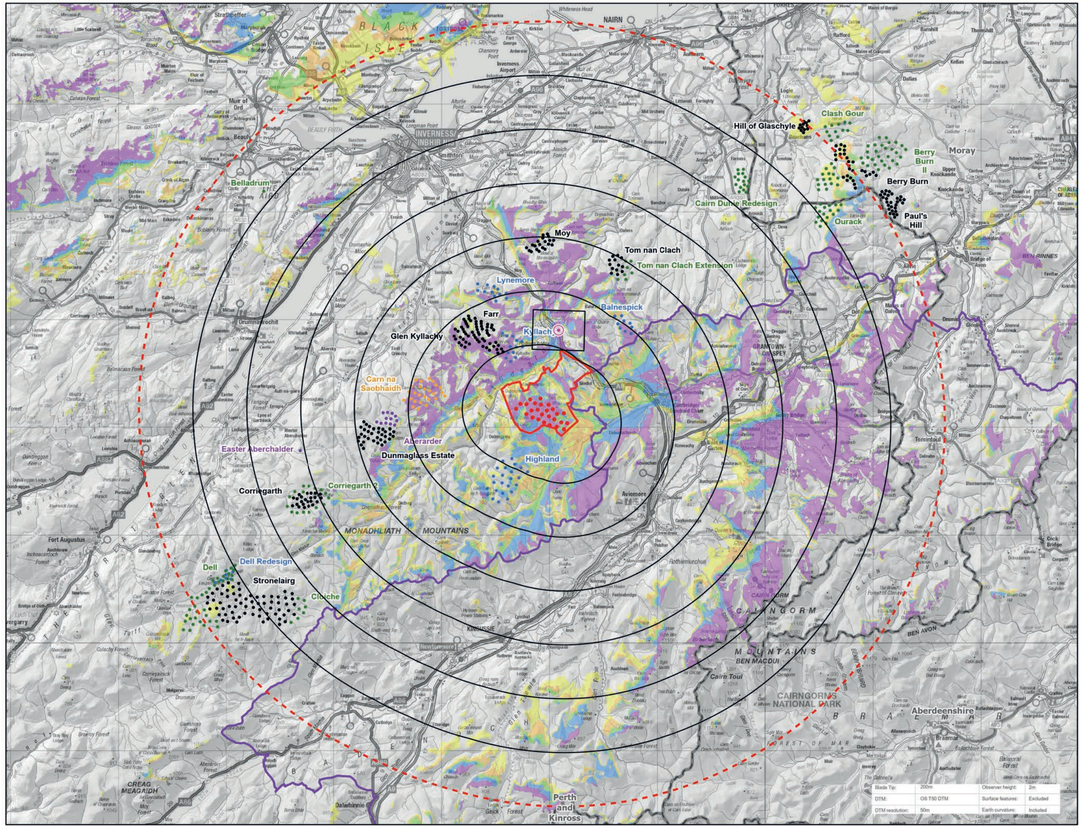



CLUNE WIND FARM AI REPORT

FIGURE 5.25 Viewpoint Plan VP9: A9 (River Findhorn Crossing)

LVIA

Reproduced from Ordnance Survey digital data © Crown copyright and database rights 2026. All rights reserved. License number AC0000808122. Contains public sector information licensed under the Open Government Licence v3.0. Earthstar Geographics

- Proposed Turbine Location
- Site Boundary
- 5km Radii
- 35km Study Area
- Viewpoint

Cumulative Wind Turbines

Status
- Operational
- Under Construction
- Consented
- Appeal / Application
- Scoping

- Cairngorms National Park
- Council Boundary
- Photomontage and Wireline (53.5° HFOV)
- Panorama with Wireline (90° HFOV)

Number of Blade Tips Theoretically Visible
- 1 - 5
- 6 - 10
- 11 - 16
- 17 - 23
- 24 - 26

LAYOUT DWG.: TBC

RES LAYOUT NO.: PSCOCLU041

DRAWING NUMBER: 405.064807.00001.0109.1

ADDITIONAL INFORMATION REPORT 2026

THIS DRAWING IS THE PROPERTY OF RENEWABLE ENERGY SYSTEMS LTD. AND NO REPRODUCTION MAY BE MADE IN WHOLE OR IN PART WITHOUT PERMISSION





OS reference:	280836 E 829002 N	**Horizontal field of view:**	90° (cylindrical projection)	**Camera:**	Canon EOS 6D Mark II	Reproduced from Ordnance Survey digital data © Crown copyright and database rights 2025. All rights reserved. Licence number AC0000808122.	**Figure: 5.25.b**
Eye level:	316.91 m AOD	**Principal distance**	522 mm	**Lens:**	EF50mm f/1.4 USM		**Viewpoint 9: A9 (River Findhorn Crossing)**
Direction of view:	101°	**Paper size:**	841 x 297 mm (half A1)	**Camera height:**	1.5 m AGL		
Nearest turbine:	6.6 km	**Correct printed image size:**	820 x 130 mm	**Date and time:**	20/06/2024, 12:38:19		

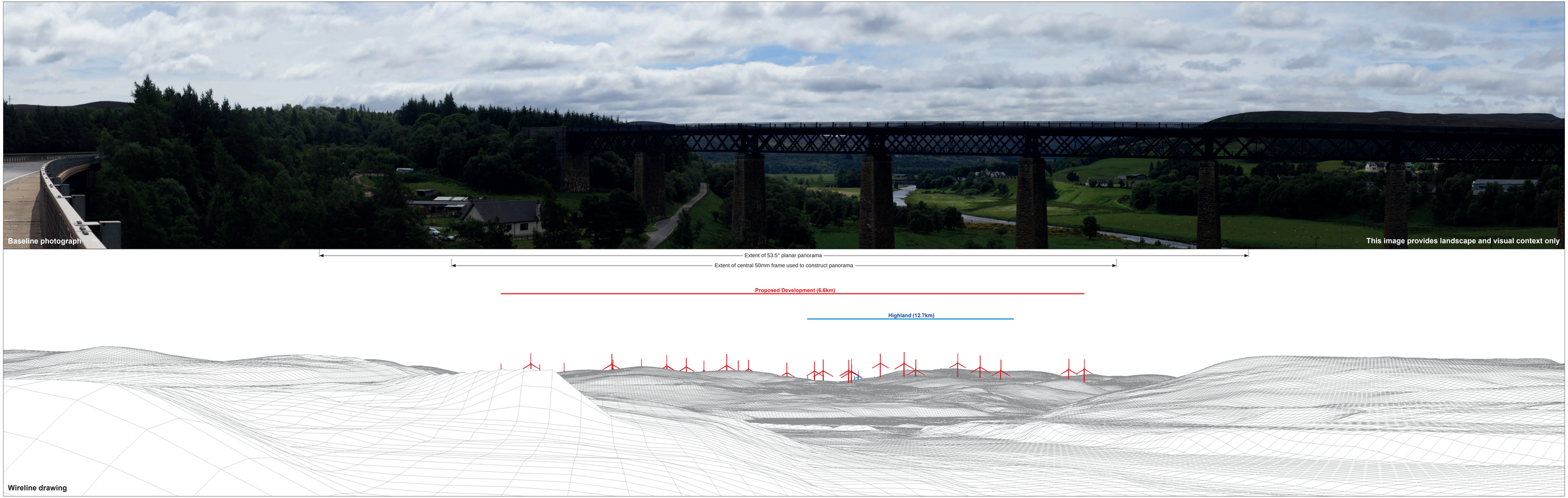

OS reference:	280836 E 829002 N	**Horizontal field of view:**	90° (cylindrical projection)	**Camera:**	Canon EOS 6D Mark II	Reproduced from Ordnance Survey digital data © Crown copyright and database rights 2025. All rights reserved. Licence number AC0000808122.	**Figure: 5.25.c**
Eye level:	316.91 m AOD	**Principal distance**	522 mm	**Lens:**	EF50mm f/1.4 USM		**Viewpoint 9: A9 (River Findhorn Crossing)**
Direction of view:	191°	**Paper size:**	841 x 297 mm (half A1)	**Camera height:**	1.5 m AGL		
Nearest turbine:	6.6 km	**Correct printed image size:**	820 x 130 mm	**Date and time:**	20/06/2024, 12:38:19		





OS reference:	280836 E 829002 N	**Horizontal field of view:**	90° (cylindrical projection)	**Camera:**	Canon EOS 6D Mark II	Reproduced from Ordnance Survey digital data © Crown copyright and database rights 2025. All rights reserved. Licence number AC0000808122.	**Figure: 5.25.d**
Eye level:	316.91 m AOD	**Principal distance**	522 mm	**Lens:**	EF50mm f/1.4 USM		**Viewpoint 9: A9 (River Findhorn Crossing)**
Direction of view:	281°	**Paper size:**	841 x 297 mm (half A1)	**Camera height:**	1.5 m AGL		
Nearest turbine:	6.6 km	**Correct printed image size:**	820 x 130 mm	**Date and time:**	20/06/2024, 12:38:19		

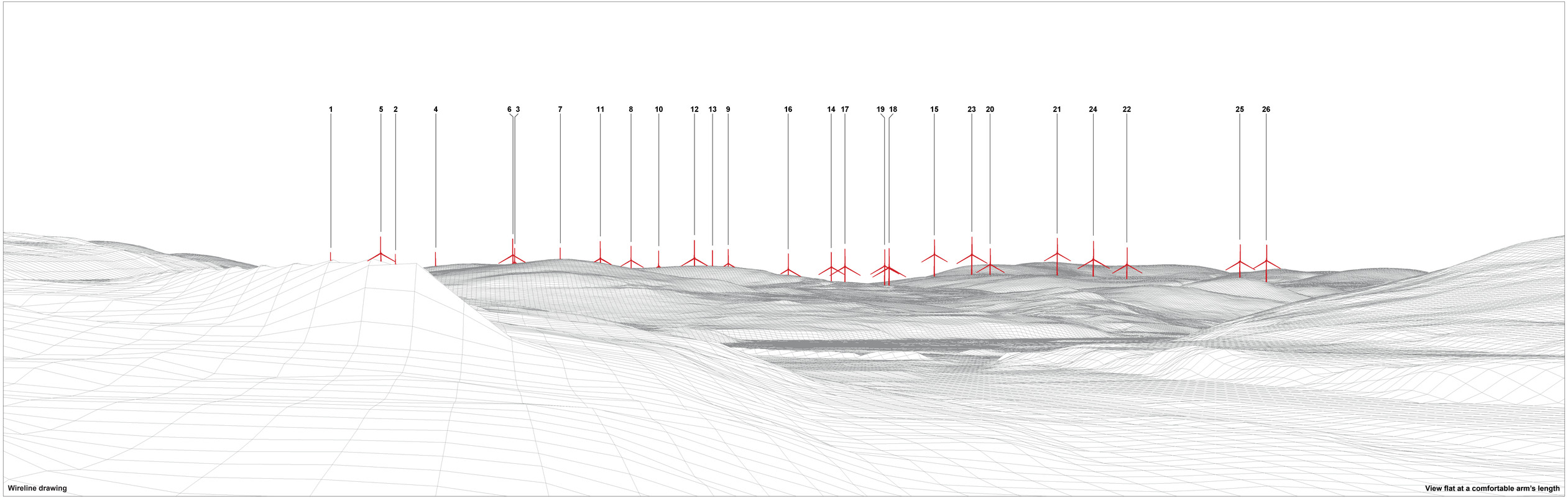

OS reference:	280836 E 829002 N	**Horizontal field of view:**	53.5° (planar projection)	**Camera:**	Canon EOS 6D Mark II	Reproduced from Ordnance Survey digital data © Crown copyright and database rights 2025. All rights reserved. Licence number AC0000808122.	**Figure: 5.25.e**
Eye level:	316.91 m AOD	**Principal distance**	812.5 mm	**Lens:**	EF50mm f/1.4 USM		**Viewpoint 9: A9 (River Findhorn Crossing)**
Direction of view:	191°	**Paper size:**	841 x 297 mm (half A1)	**Camera height:**	1.5 m AGL		
Nearest turbine:	6.6 km	**Correct printed image size:**	820 x 260 mm	**Date and time:**	20/06/2024, 12:38:19		



OS reference:	280836 E 829002 N	**Horizontal field of view:**	53.5° (planar projection)	**Camera:**	Canon EOS 6D Mark II
Eye level:	316.91 m AOD	**Principal distance**	812.5 mm	**Lens:**	EF50mm f/1.4 USM
Direction of view:	191°	**Paper size:**	841 x 297 mm (half A1)	**Camera height:**	1.5 m AGL
Nearest turbine:	6.6 km	**Correct printed image size:**	820 x 260 mm	**Date and time:**	20/06/2024, 12:38:19

Reproduced from Ordnance Survey digital data © Crown copyright and database rights 2025. All rights reserved. Licence number AC0000808122.

Figure: 5.25.f
Viewpoint 9: A9 (River Findhorn Crossing)



OS reference:	280836 E 829002 N	**Horizontal field of view:**	53.5° (planar projection)	**Camera:**	Canon EOS 6D Mark II	Reproduced from Ordnance Survey digital data © Crown copyright and database rights 2025. All rights reserved. Licence number AC0000808122.	**Figure: 5.25.g**
Eye level:	316.91 m AOD	**Principal distance**	812.5 mm	**Lens:**	EF50mm f/1.4 USM		**Viewpoint 9: A9 (River Findhorn Crossing)**
Direction of view:	191°	**Paper size:**	841 x 297 mm (half A1)	**Camera height:**	1.5 m AGL		
Nearest turbine:	6.6 km	**Correct printed image size:**	820 x 260 mm	**Date and time:**	20/06/2024, 12:38:19		

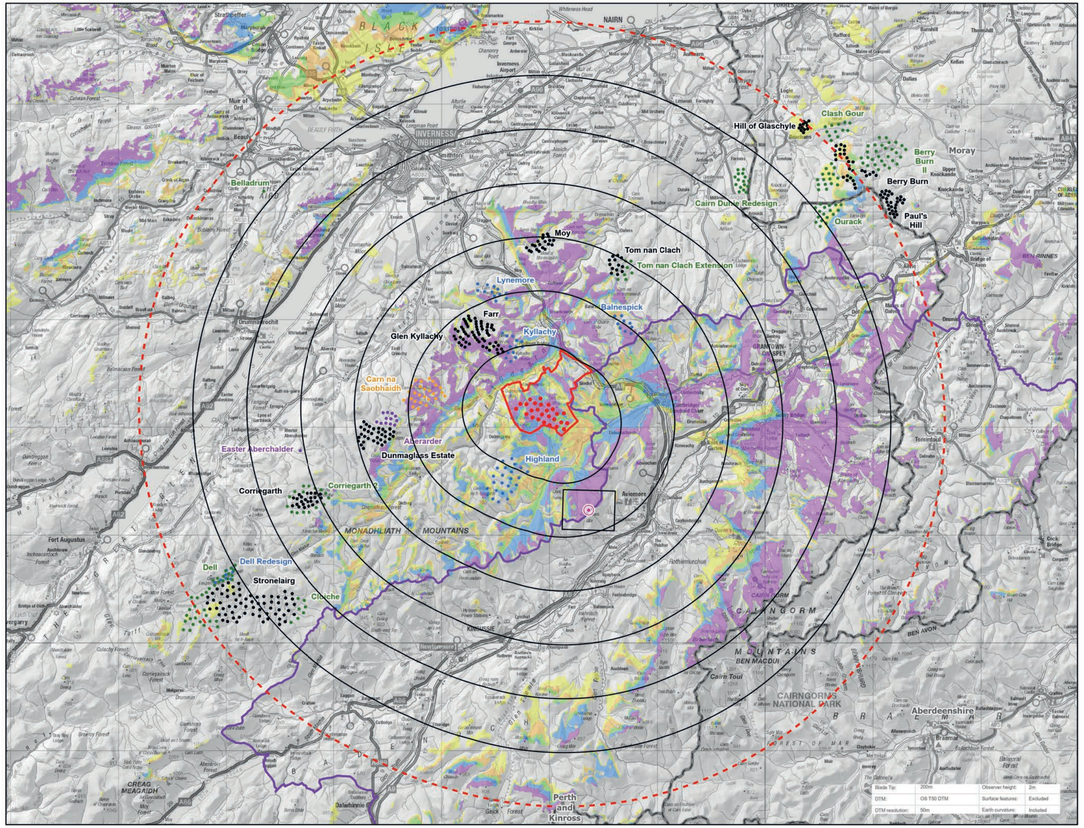

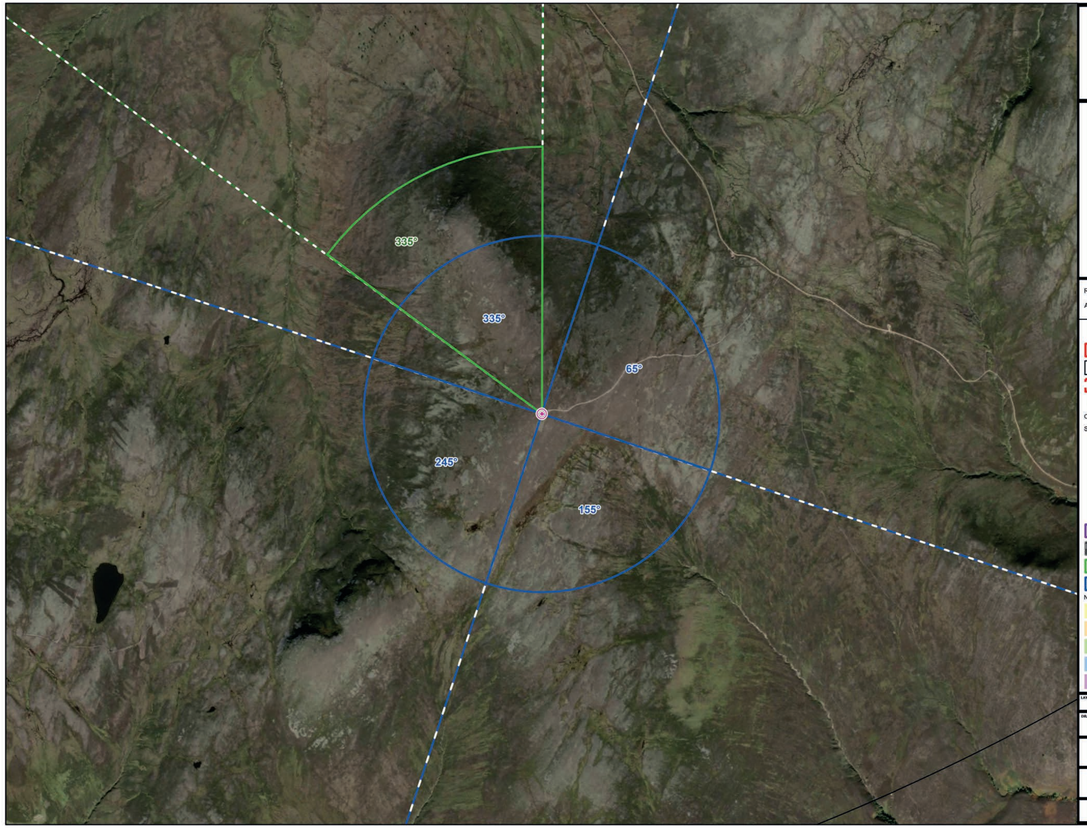

CLUNE WIND FARM AI REPORT

FIGURE 5.26 Viewpoint Plan VP10: Track near Geal Charn Mor

LVIA

Reproduced from Ordnance Survey digital data © Crown copyright and database rights 2026. All rights reserved. License number AC0000808122. Contains public sector information licensed under the Open Government Licence v3.0. Earthstar Geographics

- Proposed Turbine Location
- Site Boundary
- 5km Radii
- 35km Study Area
- Viewpoint

Cumulative Wind Turbines

Status

- Operational
- Under Construction
- Consented
- Appeal / Application
- Scoping
- Cairngorms National Park
- Council Boundary
- Photomontage and Wireline (53.5° HFOV)
- Panorama with Wireline (90° HFOV)

Number of Blade Tips Theoretically Visible

- 1 - 5
- 6 - 10
- 11 - 16
- 17 - 23
- 24 - 26

LAYOUT DWG.	LAYOUT NO.
TBC	PSCOCLU041

DRAWING NUMBER: 405.064807.00001.0109.1

ADDITIONAL INFORMATION REPORT 2026

THIS DRAWING IS THE PROPERTY OF RENEWABLE ENERGY SYSTEMS LTD. AND NO REPRODUCTION MAY BE MADE IN WHOLE OR IN PART WITHOUT PERMISSION





OS reference:	283626 E 812320 N	**Horizontal field of view:**	90° (cylindrical projection)	**Camera:**	Canon EOS 6D Mark II	Reproduced from Ordnance Survey digital data © Crown copyright and database rights 2025. All rights reserved. Licence number AC0000808122.	**Figure: 5.26.b**
Eye level:	824.84 m AOD	**Principal distance**	522 mm	**Lens:**	EF50mm f/1.4 USM		**Viewpoint 10: Track near Geal Charn Mor**
Direction of view:	245°	**Paper size:**	841 x 297 mm (half A1)	**Camera height:**	1.5 m AGL		
Nearest turbine:	7.8 km	**Correct printed image size:**	820 x 130 mm	**Date and time:**	06/09/2024, 14:10:20		

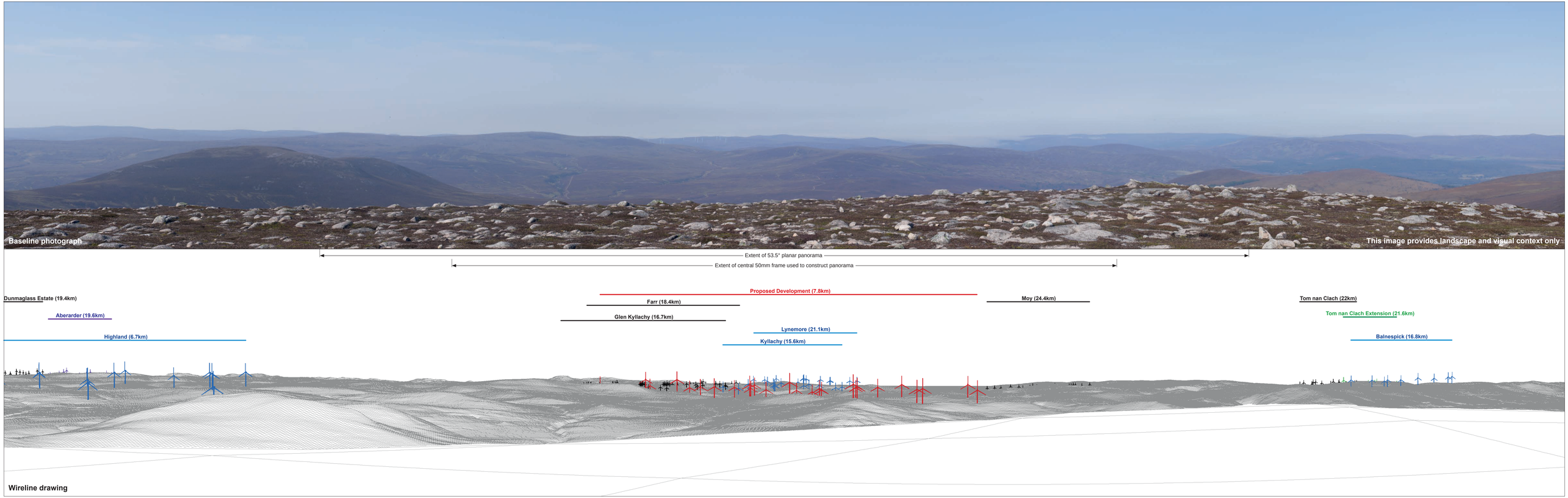

OS reference:	283626 E 812320 N	**Horizontal field of view:**	90° (cylindrical projection)	**Camera:**	Canon EOS 6D Mark II	
Eye level:	824.84 m AOD	**Principal distance**	522 mm	**Lens:**	EF50mm f/1.4 USM	
Direction of view:	335°	**Paper size:**	841 x 297 mm (half A1)	**Camera height:**	1.5 m AGL	
Nearest turbine:	7.8 km	**Correct printed image size:**	820 x 130 mm	**Date and time:**	06/09/2024, 14:10:20	

Reproduced from Ordnance Survey digital data © Crown copyright and database rights 2025. All rights reserved. Licence number AC0000808122.

Figure: 5.26.c
Viewpoint 10: Track near Geal Charn Mor





OS reference:	283626 E 812320 N	**Horizontal field of view:**	90° (cylindrical projection)	**Camera:**	Canon EOS 6D Mark II	Reproduced from Ordnance Survey digital data © Crown copyright and database rights 2025. All rights reserved. Licence number AC0000808122.	**Figure: 5.26.d**
Eye level:	824.84 m AOD	**Principal distance**	522 mm	**Lens:**	EF50mm f/1.4 USM		**Viewpoint 10: Track near Geal Charn Mor**
Direction of view:	65°	**Paper size:**	841 x 297 mm (half A1)	**Camera height:**	1.5 m AGL		
Nearest turbine:	7.8 km	**Correct printed image size:**	820 x 130 mm	**Date and time:**	06/09/2024, 14:10:20		





OS reference:	283626 E 812320 N	**Horizontal field of view:**	90° (cylindrical projection)	**Camera:**	Canon EOS 6D Mark II	
Eye level:	824.84 m AOD	**Principal distance**	522 mm	**Lens:**	EF50mm f/1.4 USM	
Direction of view:	155°	**Paper size:**	841 x 297 mm (half A1)	**Camera height:**	1.5 m AGL	
Nearest turbine:	7.8 km	**Correct printed image size:**	820 x 130 mm	**Date and time:**	06/09/2024, 14:10:20	

Reproduced from Ordnance Survey digital data © Crown copyright and database rights 2025. All rights reserved. Licence number AC0000808122.

Figure: 5.26.e
Viewpoint 10: Track near Geal Charn Mor

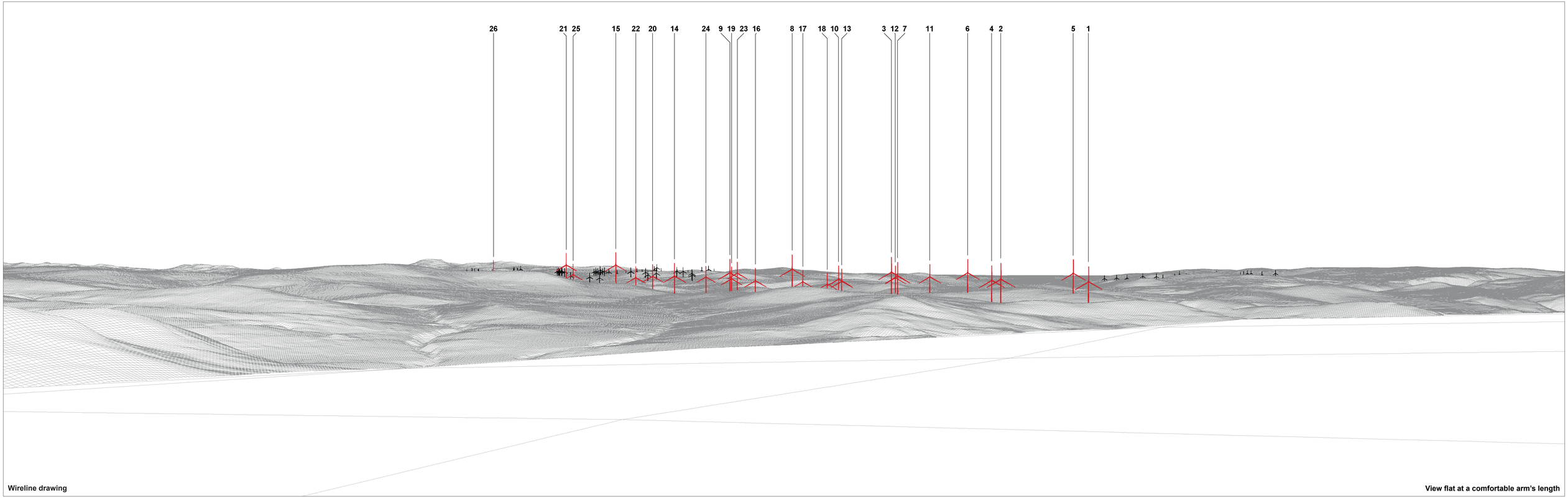

OS reference:	283626 E 812320 N	**Horizontal field of view:**	53.5° (planar projection)	**Camera:**	Canon EOS 6D Mark II	Reproduced from Ordnance Survey digital data © Crown copyright and database rights 2025. All rights reserved. Licence number AC0000808122.	**Figure: 5.26.f**
Eye level:	824.84 m AOD	**Principal distance**	812.5 mm	**Lens:**	EF50mm f/1.4 USM		**Viewpoint 10: Track near Geal Charn Mor**
Direction of view:	335°	**Paper size:**	841 x 297 mm (half A1)	**Camera height:**	1.5 m AGL		
Nearest turbine:	7.8 km	**Correct printed image size:**	820 x 260 mm	**Date and time:**	06/09/2024, 14:10:20		



OS reference:	283626 E 812320 N	**Horizontal field of view:**	53.5° (planar projection)	**Camera:**	Canon EOS 6D Mark II	Reproduced from Ordnance Survey digital data © Crown copyright and database rights 2025. All rights reserved. Licence number AC0000808122.	**Figure: 5.26.g**
Eye level:	824.84 m AOD	**Principal distance**	812.5 mm	**Lens:**	EF50mm f/1.4 USM		**Viewpoint 10: Track near Geal Charn Mor**
Direction of view:	335°	**Paper size:**	841 x 297 mm (half A1)	**Camera height:**	1.5 m AGL		
Nearest turbine:	7.8 km	**Correct printed image size:**	820 x 260 mm	**Date and time:**	06/09/2024, 14:10:20		



OS reference:	283626 E 812320 N	**Horizontal field of view:**	53.5° (planar projection)	**Camera:**	Canon EOS 6D Mark II	Reproduced from Ordnance Survey digital data © Crown copyright and database rights 2025. All rights reserved. Licence number AC0000808122.	**Figure: 5.26.h**
Eye level:	824.84 m AOD	**Principal distance**	812.5 mm	**Lens:**	EF50mm f/1.4 USM		**Viewpoint 10: Track near Geal Charn Mor**
Direction of view:	335°	**Paper size:**	841 x 297 mm (half A1)	**Camera height:**	1.5 m AGL		
Nearest turbine:	7.8 km	**Correct printed image size:**	820 x 260 mm	**Date and time:**	06/09/2024, 14:10:20		