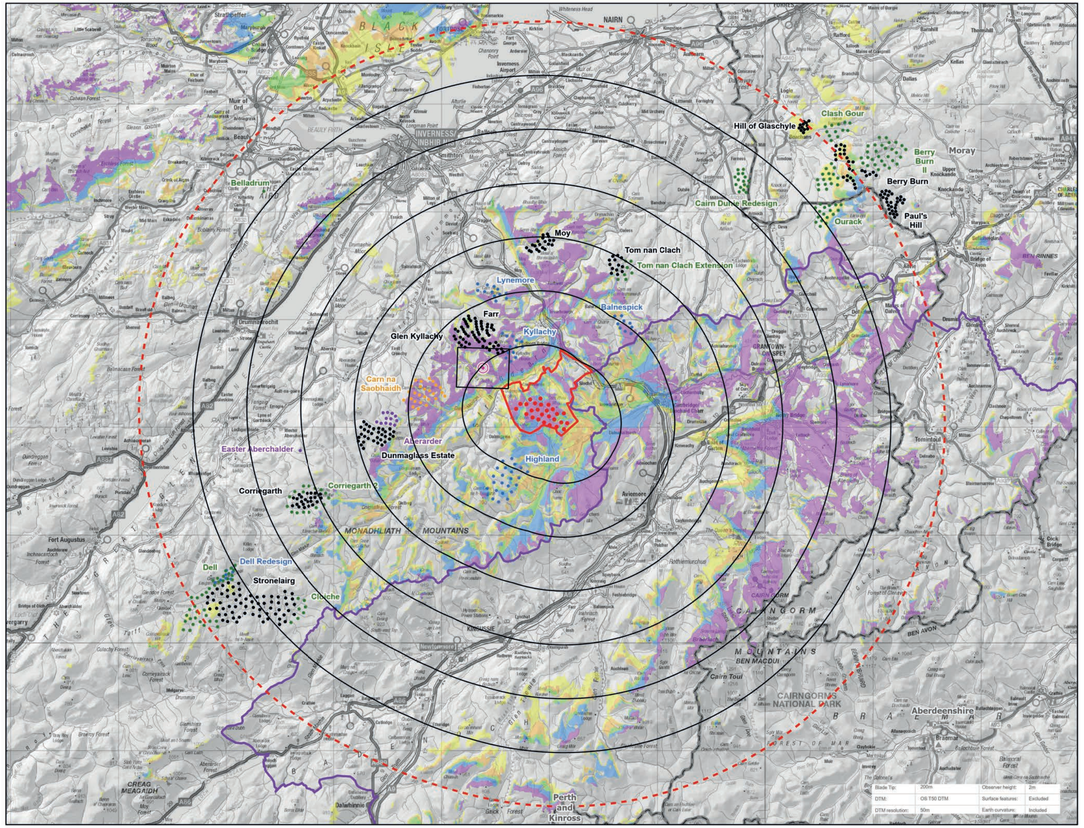


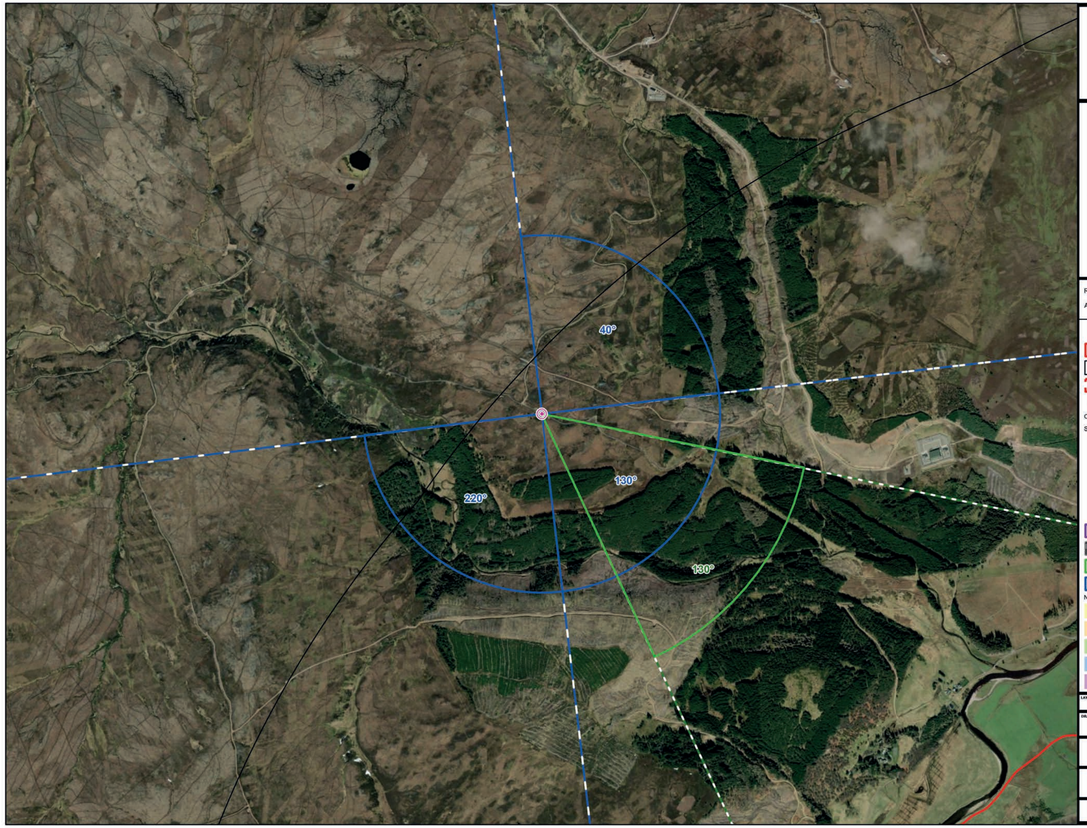


# CLUNE WIND FARM AI REPORT

## FIGURE 5.22 Viewpoint Plan VP6: U1116 Road (near Carn Eitidh)

## LVIA

Reproduced from Ordnance Survey digital data © Crown copyright and database rights 2026. All rights reserved. License number AC0000808122. Contains public sector information licensed under the Open Government Licence v3.0. Earthstar Geographics

- Proposed Turbine Location
- Site Boundary
- 5km Radii
- 35km Study Area
- Viewpoint

Cumulative Wind Turbines

Status

- Operational
- Under Construction
- Consented
- Appeal / Application
- Scoping
- Cairngorms National Park
- Council Boundary
- Photomontage and Wireline (53.5° HFOV)
- Panorama with Wireline (90° HFOV)

Number of Blade Tips Theoretically Visible

- 1 - 5
- 6 - 10
- 11 - 16
- 17 - 23
- 24 - 26

| LAYOUT DWG. | P-LAYOUT NO. |
|---|---|
| TBC | PSCOCLU041 |

DRAWING NUMBER: 405.064807.00001.0109.1

**ADDITIONAL INFORMATION REPORT 2026**

THIS DRAWING IS THE PROPERTY OF RENEWABLE ENERGY SYSTEMS LTD. AND NO REPRODUCTION MAY BE MADE IN WHOLE OR IN PART WITHOUT PERMISSION







| | | | | | | | |
|---|---|---|---|---|---|---|---|
| **OS reference:** | 273827 E 825494 N | **Horizontal field of view:** | 90° (cylindrical projection) | **Camera:** | Canon EOS 6D Mark II | Reproduced from Ordnance Survey digital data © Crown copyright and database rights 2025. All rights reserved. Licence number AC0000808122. | **Figure: 5.22.b** |
| **Eye level:** | 470.26 m AOD | **Principal distance** | 522 mm | **Lens:** | EF50mm f/1.4 USM | | **Viewpoint 6: U1116 Road (near Carn Eitidh)** |
| **Direction of view:** | 40° | **Paper size:** | 841 x 297 mm (half A1) | **Camera height:** | 1.5 m AGL | | |
| **Nearest turbine:** | 4.8 km | **Correct printed image size:** | 820 x 130 mm | **Date and time:** | 20/06/2024, 13:28:48 | | |




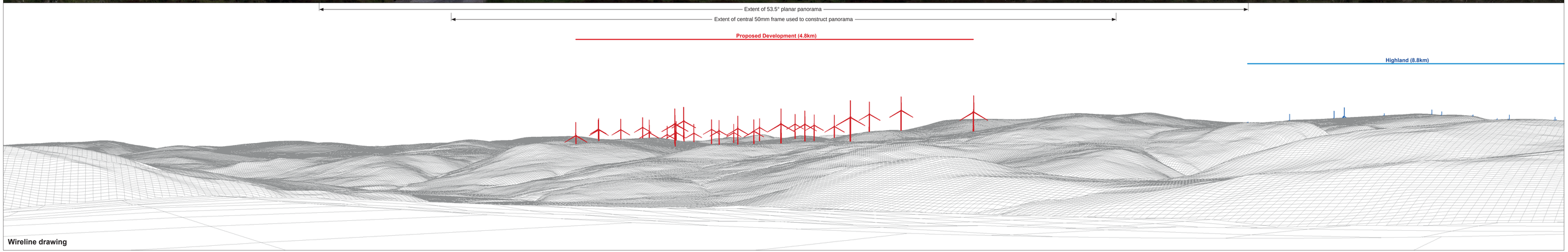


| | | | | | | | |
|---|---|---|---|---|---|---|---|
| **OS reference:** | 273827 E 825494 N | **Horizontal field of view:** | 90° (cylindrical projection) | **Camera:** | Canon EOS 6D Mark II | Reproduced from Ordnance Survey digital data © Crown copyright and database rights 2025. All rights reserved. Licence number AC0000808122. | **Figure: 5.22.c** |
| **Eye level:** | 470.26 m AOD | **Principal distance** | 522 mm | **Lens:** | EF50mm f/1.4 USM | | **Viewpoint 6: U1116 Road (near Carn Eitidh)** |
| **Direction of view:** | 130° | **Paper size:** | 841 x 297 mm (half A1) | **Camera height:** | 1.5 m AGL | | |
| **Nearest turbine:** | 4.8 km | **Correct printed image size:** | 820 x 130 mm | **Date and time:** | 20/06/2024, 13:28:48 | | |







| | | | | | | | |
|---|---|---|---|---|---|---|---|
| **OS reference:** | 273827 E 825494 N | **Horizontal field of view:** | 90° (cylindrical projection) | **Camera:** | Canon EOS 6D Mark II | Reproduced from Ordnance Survey digital data © Crown copyright and database rights 2025. All rights reserved. Licence number AC0000808122. | **Figure: 5.22.d** |
| **Eye level:** | 470.26 m AOD | **Principal distance** | 522 mm | **Lens:** | EF50mm f/1.4 USM | | **Viewpoint 6: U1116 Road (near Carn Eitidh)** |
| **Direction of view:** | 220° | **Paper size:** | 841 x 297 mm (half A1) | **Camera height:** | 1.5 m AGL | | |
| **Nearest turbine:** | 4.8 km | **Correct printed image size:** | 820 x 130 mm | **Date and time:** | 20/06/2024, 13:28:48 | | |

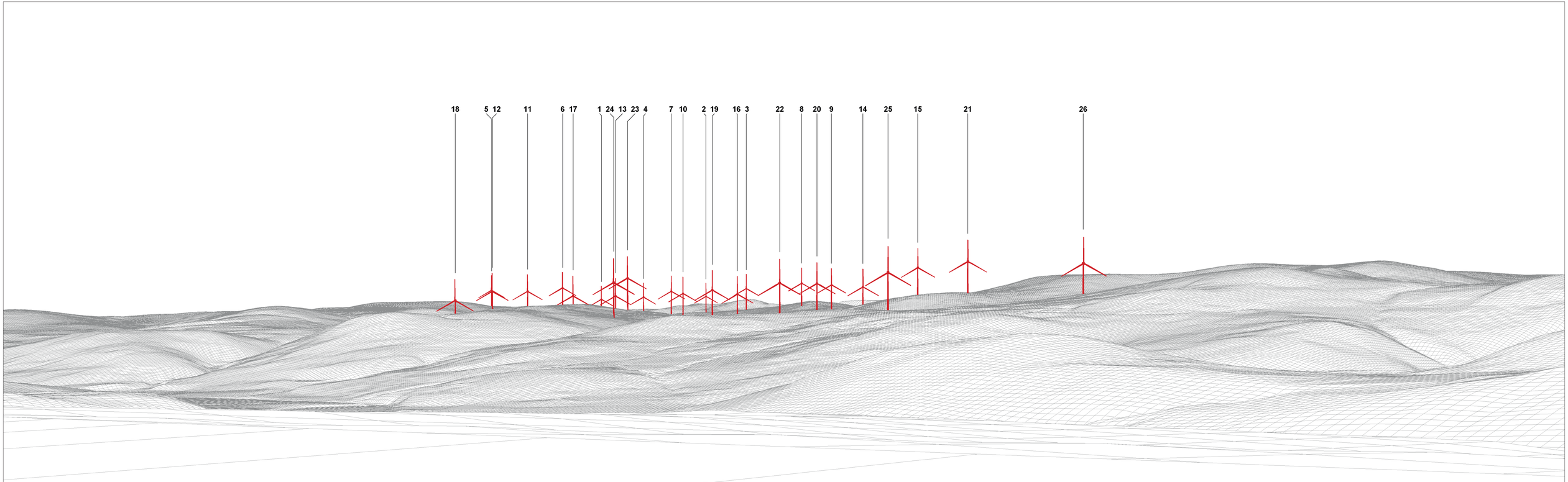


**Wireline drawing**

**View flat at a comfortable arm's length**

| | | | | | | | |
|---|---|---|---|---|---|---|---|
| **OS reference:** | 273827 E 825494 N | **Horizontal field of view:** | 53.5° (planar projection) | **Camera:** | Canon EOS 6D Mark II | Reproduced from Ordnance Survey digital data © Crown copyright and database rights 2025. All rights reserved. Licence number AC0000808122. | **Figure: 5.22.e** |
| **Eye level:** | 470.26 m AOD | **Principal distance** | 812.5 mm | **Lens:** | EF50mm f/1.4 USM | | **Viewpoint 6: U1116 Road (near Carn Eitidh)** |
| **Direction of view:** | 130° | **Paper size:** | 841 x 297 mm (half A1) | **Camera height:** | 1.5 m AGL | | |
| **Nearest turbine:** | 4.8 km | **Correct printed image size:** | 820 x 260 mm | **Date and time:** | 20/06/2024, 13:28:48 | | |




| | | | | | | |
|---|---|---|---|---|---|---|
| **OS reference:** | 273827 E 825494 N | **Horizontal field of view:** | 53.5° (planar projection) | **Camera:** | Canon EOS 6D Mark II |
| **Eye level:** | 470.26 m AOD | **Principal distance** | 812.5 mm | **Lens:** | EF50mm f/1.4 USM |
| **Direction of view:** | 130° | **Paper size:** | 841 x 297 mm (half A1) | **Camera height:** | 1.5 m AGL |
| **Nearest turbine:** | 4.8 km | **Correct printed image size:** | 820 x 260 mm | **Date and time:** | 20/06/2024, 13:28:48 |

Reproduced from Ordnance Survey digital data © Crown copyright and database rights 2025. All rights reserved. Licence number AC0000808122.

**Figure: 5.22.f**
**Viewpoint 6: U1116 Road (near Carn Eitidh)**




| | | | | | | |
|---|---|---|---|---|---|---|
| **OS reference:** | 273827 E 825494 N | **Horizontal field of view:** | 53.5° (planar projection) | **Camera:** | Canon EOS 6D Mark II | Reproduced from Ordnance Survey digital data © Crown copyright and database rights 2025. All rights reserved. Licence number AC0000808122. |
| **Eye level:** | 470.26 m AOD | **Principal distance** | 812.5 mm | **Lens:** | EF50mm f/1.4 USM | |
| **Direction of view:** | 130° | **Paper size:** | 841 x 297 mm (half A1) | **Camera height:** | 1.5 m AGL | |
| **Nearest turbine:** | 4.8 km | **Correct printed image size:** | 820 x 260 mm | **Date and time:** | 20/06/2024, 13:28:48 | |

**Figure: 5.22.g**
**Viewpoint 6: U1116 Road (near Carn Eitidh)**

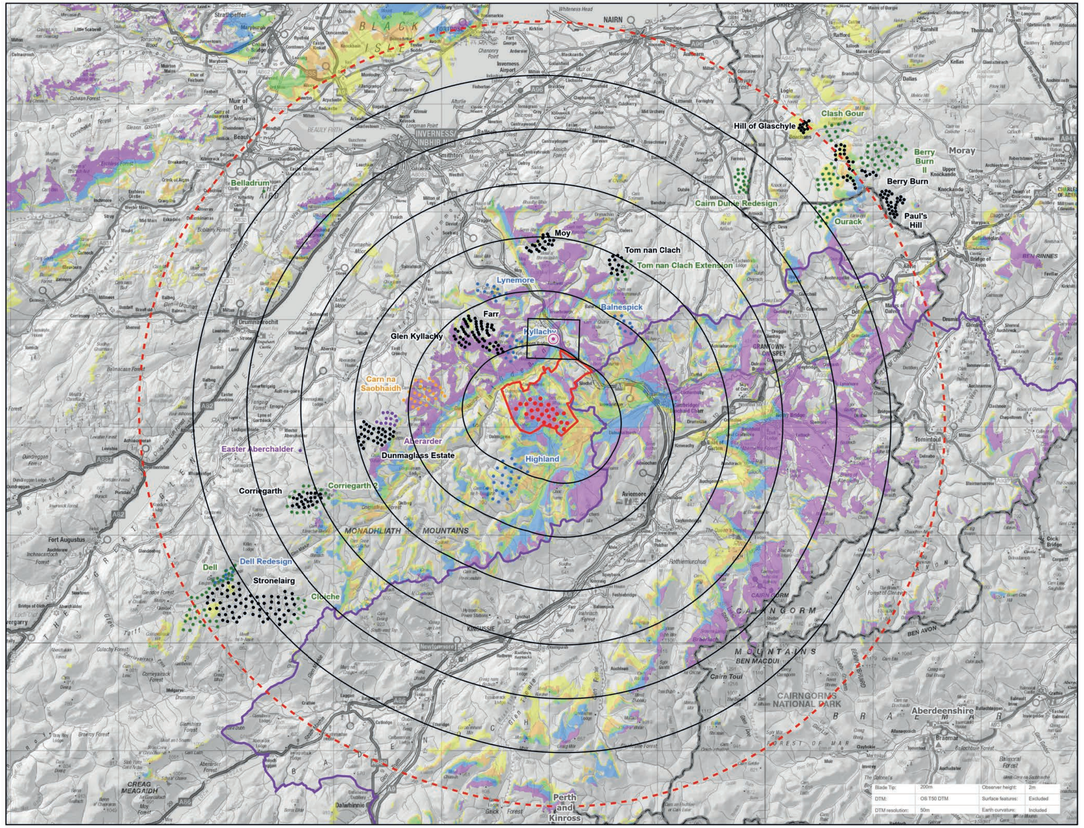





res

# CLUNE WIND FARM AI REPORT

## FIGURE 5.23 Viewpoint Plan VP7: Tomatin

## LVIA

Reproduced from Ordnance Survey digital data © Crown copyright and database rights 2026. All rights reserved. License number AC0000808122. Contains public sector information licensed under the Open Government Licence v3.0. Earthstar Geographics

- Proposed Turbine Location
- Site Boundary
- 5km Radii
- 35km Study Area
- Viewpoint

Cumulative Wind Turbines

Status

- Operational
- Under Construction
- Consented
- Appeal / Application
- Scoping
- Cairngorms National Park
- Council Boundary
- Photomontage and Wireline (53.5° HFOV)
- Panorama with Wireline (90° HFOV)

Number of Blade Tips Theoretically Visible

- 1 - 5
- 6 - 10
- 11 - 16
- 17 - 23
- 24 - 26

| LAYOUT DWG. | LAYOUT NO. |
|---|---|
| TBC | PSCOCLU041 |

DRAWING NUMBER: **405.064807.00001.0109.1**

**ADDITIONAL INFORMATION REPORT 2026**

THIS DRAWING IS THE PROPERTY OF RENEWABLE ENERGY SYSTEMS LTD. AND NO REPRODUCTION MAY BE MADE IN WHOLE OR IN PART WITHOUT PERMISSION







| | | | | | | | |
|---|---|---|---|---|---|---|---|
| **OS reference:** | 280344 E 828186 N | **Horizontal field of view:** | 90° (cylindrical projection) | **Camera:** | Canon EOS 6D Mark II | Reproduced from Ordnance Survey digital data © Crown copyright and database rights 2025. All rights reserved. Licence number AC0000808122. | **Figure: 5.23.b** |
| **Eye level:** | 305.66 m AOD | **Principal distance** | 522 mm | **Lens:** | EF50mm f/1.4 USM | | **Viewpoint 7: Tomatin** |
| **Direction of view:** | 99° | **Paper size:** | 841 x 297 mm (half A1) | **Camera height:** | 1.5 m AGL | | |
| **Nearest turbine:** | 5.7 km | **Correct printed image size:** | 820 x 130 mm | **Date and time:** | 20/06/2024, 12:16:12 | | |




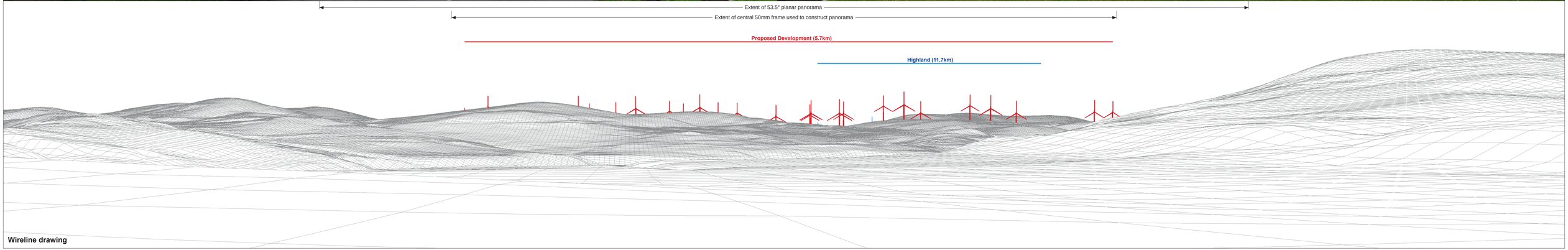


| | | | | | | | |
|---|---|---|---|---|---|---|---|
| **OS reference:** | 280344 E 828186 N | **Horizontal field of view:** | 90° (cylindrical projection) | **Camera:** | Canon EOS 6D Mark II | Reproduced from Ordnance Survey digital data © Crown copyright and database rights 2025. All rights reserved. Licence number AC0000808122. | **Figure: 5.23.c** |
| **Eye level:** | 305.66 m AOD | **Principal distance** | 522 mm | **Lens:** | EF50mm f/1.4 USM | | **Viewpoint 7: Tomatin** |
| **Direction of view:** | 189° | **Paper size:** | 841 x 297 mm (half A1) | **Camera height:** | 1.5 m AGL | | |
| **Nearest turbine:** | 5.7 km | **Correct printed image size:** | 820 x 130 mm | **Date and time:** | 20/06/2024, 12:16:12 | | |




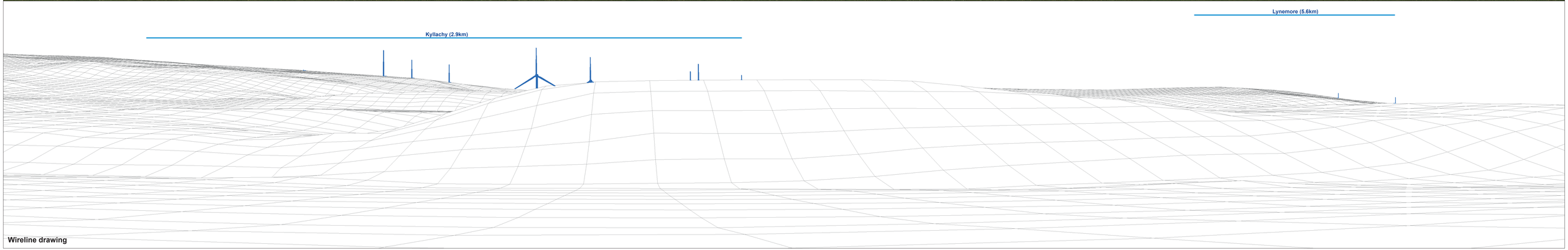


| | | | | | | | |
|---|---|---|---|---|---|---|---|
| **OS reference:** | 280344 E 828186 N | **Horizontal field of view:** | 90° (cylindrical projection) | **Camera:** | Canon EOS 6D Mark II | Reproduced from Ordnance Survey digital data © Crown copyright and database rights 2025. All rights reserved. Licence number AC0000808122. | **Figure: 5.23.d** |
| **Eye level:** | 305.66 m AOD | **Principal distance** | 522 mm | **Lens:** | EF50mm f/1.4 USM | | **Viewpoint 7: Tomatin** |
| **Direction of view:** | 279° | **Paper size:** | 841 x 297 mm (half A1) | **Camera height:** | 1.5 m AGL | | |
| **Nearest turbine:** | 5.7 km | **Correct printed image size:** | 820 x 130 mm | **Date and time:** | 20/06/2024, 12:16:12 | | |

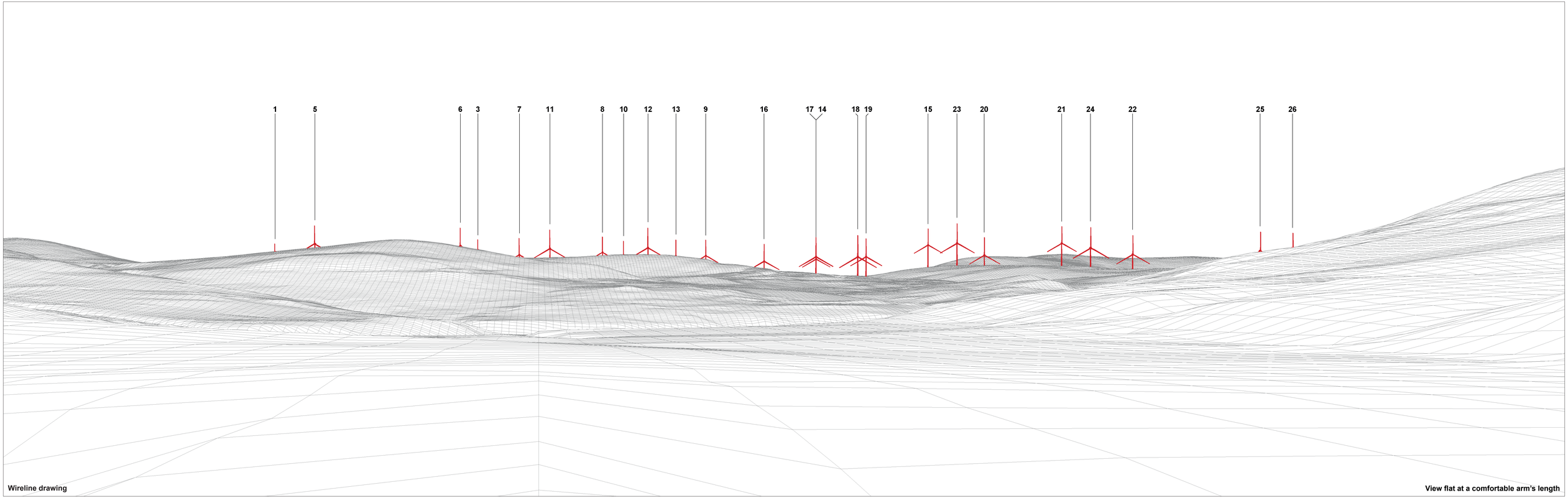


| | | | | | | | |
|---|---|---|---|---|---|---|---|
| **OS reference:** | 280344 E 828186 N | **Horizontal field of view:** | 53.5° (planar projection) | **Camera:** | Canon EOS 6D Mark II | Reproduced from Ordnance Survey digital data © Crown copyright and database rights 2025. All rights reserved. Licence number AC0000808122. | **Figure: 5.23.e** |
| **Eye level:** | 305.66 m AOD | **Principal distance** | 812.5 mm | **Lens:** | EF50mm f/1.4 USM | | **Viewpoint 7: Tomatin** |
| **Direction of view:** | 189° | **Paper size:** | 841 x 297 mm (half A1) | **Camera height:** | 1.5 m AGL | | |
| **Nearest turbine:** | 5.7 km | **Correct printed image size:** | 820 x 260 mm | **Date and time:** | 20/06/2024, 12:16:12 | | |




| | | | | | | | |
|---|---|---|---|---|---|---|---|
| **OS reference:** | 280344 E 828186 N | **Horizontal field of view:** | 53.5° (planar projection) | **Camera:** | Canon EOS 6D Mark II |
| **Eye level:** | 305.66 m AOD | **Principal distance** | 812.5 mm | **Lens:** | EF50mm f/1.4 USM |
| **Direction of view:** | 189° | **Paper size:** | 841 x 297 mm (half A1) | **Camera height:** | 1.5 m AGL |
| **Nearest turbine:** | 5.7 km | **Correct printed image size:** | 820 x 260 mm | **Date and time:** | 20/06/2024, 12:16:12 |

Reproduced from Ordnance Survey digital data © Crown copyright and database rights 2025. All rights reserved. Licence number AC0000808122.

**Figure: 5.23.f**
**Viewpoint 7: Tomatin**




| | | | | | | | |
|---|---|---|---|---|---|---|---|
| **OS reference:** | 280344 E 828186 N | **Horizontal field of view:** | 53.5° (planar projection) | **Camera:** | Canon EOS 6D Mark II |
| **Eye level:** | 305.66 m AOD | **Principal distance** | 812.5 mm | **Lens:** | EF50mm f/1.4 USM |
| **Direction of view:** | 189° | **Paper size:** | 841 x 297 mm (half A1) | **Camera height:** | 1.5 m AGL |
| **Nearest turbine:** | 5.7 km | **Correct printed image size:** | 820 x 260 mm | **Date and time:** | 20/06/2024, 12:16:12 |

Reproduced from Ordnance Survey digital data © Crown copyright and database rights 2025. All rights reserved. Licence number AC0000808122.

**Figure: 5.23.g**
**Viewpoint 7: Tomatin**