

**CLUNE WIND FARM
EIA REPORT
FIGURE 5.30
Viewpoint Plan
VP14: Carrbridge**

LVIA

Reproduced from Ordnance Survey digital data © Crown copyright and database rights 2025. All rights reserved. License number AC0000808122. Contains public sector information licensed under the Open Government Licence v3.0. Maxar, Microsoft

- Proposed Turbine Location
- ▭ Site Boundary
- 5km Radii
- 35km Study Area
- Viewpoint

Cumulative Wind Turbines

- Operational
- Under Construction
- Consented
- Appeal / Application
- Scoping

- ▭ Cairngorms National Park
- ▭ Council Boundary
- ▭ Photomontage and Wireline (53.5° HFOV)
- ▭ Panorama with Wireline (90° HFOV)

Number of Blade Tips Theoretically Visible

- 1 - 5
- 6 - 10
- 11 - 16
- 17 - 23
- 24 - 26

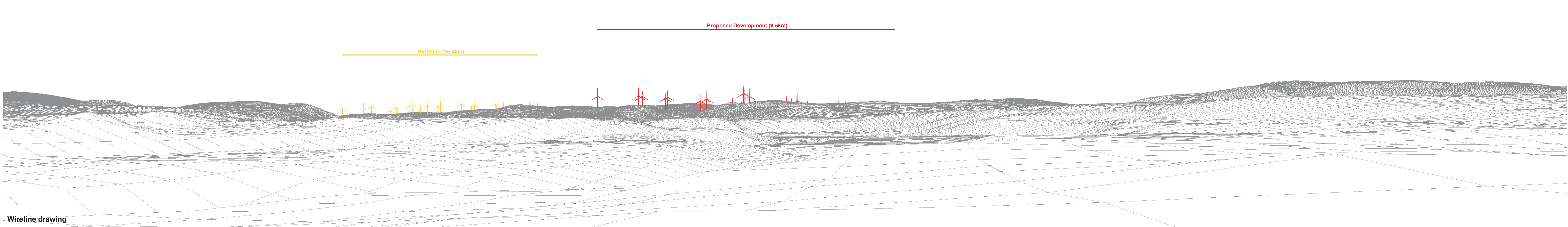
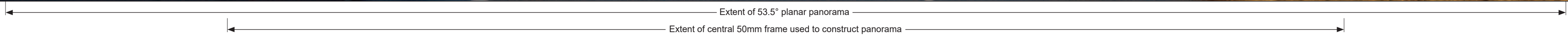
LAYOUT DWG: TBC | LAYOUT NO: PSC00LU041


DRAWING NUMBER: **405.064807.00001.0072.0**

**ENVIRONMENTAL IMPACT ASSESSMENT
REPORT 2025**

THIS DRAWING IS THE PROPERTY OF RENEWABLE ENERGY SYSTEMS LTD. AND NO REPRODUCTION MAY BE MADE IN WHOLE OR IN PART WITHOUT PERMISSION

Observer height:	2m
Blade Tip:	Excluded
DTM:	OS 150 DTM
DTM resolution:	50m
Surface features:	Excluded
Earth curvature:	Included





Wireline drawing

View flat at a comfortable arm's length

OS reference: 290712 E 823006 N
 Eye level: 263.31 m AOD
 Direction of view: 262°
 Nearest turbine: 9.5 km

Horizontal field of view: 53.5° (planar projection)
 Principal distance: 812.5 mm
 Paper size: 841 x 297 mm (half A1)
 Correct printed image size: 820 x 260 mm

Camera: Canon EOS 6D Mark II
 Lens: EF50mm f/1.4 USM
 Camera height: 1.5 m AGL
 Date and time: 01/02/2024, 10:45:21

Reproduced from Ordnance Survey digital data © Crown copyright and database rights 2025. All rights reserved. Licence number AC0000808122.

Figure: 5.30.c
 Viewpoint 14: Carrbridge



Baseline photograph

View flat at a comfortable arm's length

<p>OS reference: 290712 E 823006 N Eye level: 263.31 m AOD Direction of view: 262° Nearest turbine: 9.5 km</p>	<p>Horizontal field of view: 53.5° (planar projection) Principal distance: 812.5 mm Paper size: 841 x 297 mm (half A1) Correct printed image size: 820 x 260 mm</p>	<p>Camera: Canon EOS 6D Mark II Lens: EF50mm f/1.4 USM Camera height: 1.5 m AGL Date and time: 01/02/2024, 10:45:21</p>	<p>Reproduced from Ordnance Survey digital data © Crown copyright and database rights 2025. All rights reserved. Licence number AC0000808122.</p>	<p>Figure: 5.30.d Viewpoint 14: Carrbridge</p>
-----------------------------------------------------------------------------------------------------------------------------------------------------------	----------------------------------------------------------------------------------------------------------------------------------------------------------------------------------------------------------------	--------------------------------------------------------------------------------------------------------------------------------------------------------------------	---------------------------------------------------------------------------------------------------------------------------------------------------	-------------------------------------------------------------------



Photo montage

View flat at a comfortable arm's length

OS reference:	290712 E 823006 N	Horizontal field of view:	53.5° (planar projection)	Camera:	Canon EOS 6D Mark II
Eye level:	263.31 m AOD	Principal distance:	812.5 mm	Lens:	EF50mm f/1.4 USM
Direction of view:	262°	Paper size:	841 x 297 mm (half A1)	Camera height:	1.5 m AGL
Nearest turbine:	9.5 km	Correct printed image size:	820 x 260 mm	Date and time:	01/02/2024, 10:45:21

Reproduced from Ordnance Survey digital data © Crown copyright and database rights 2025. All rights reserved. Licence number AC0000808122.

Figure: 5.30.e
Viewpoint 14: Carrbridge