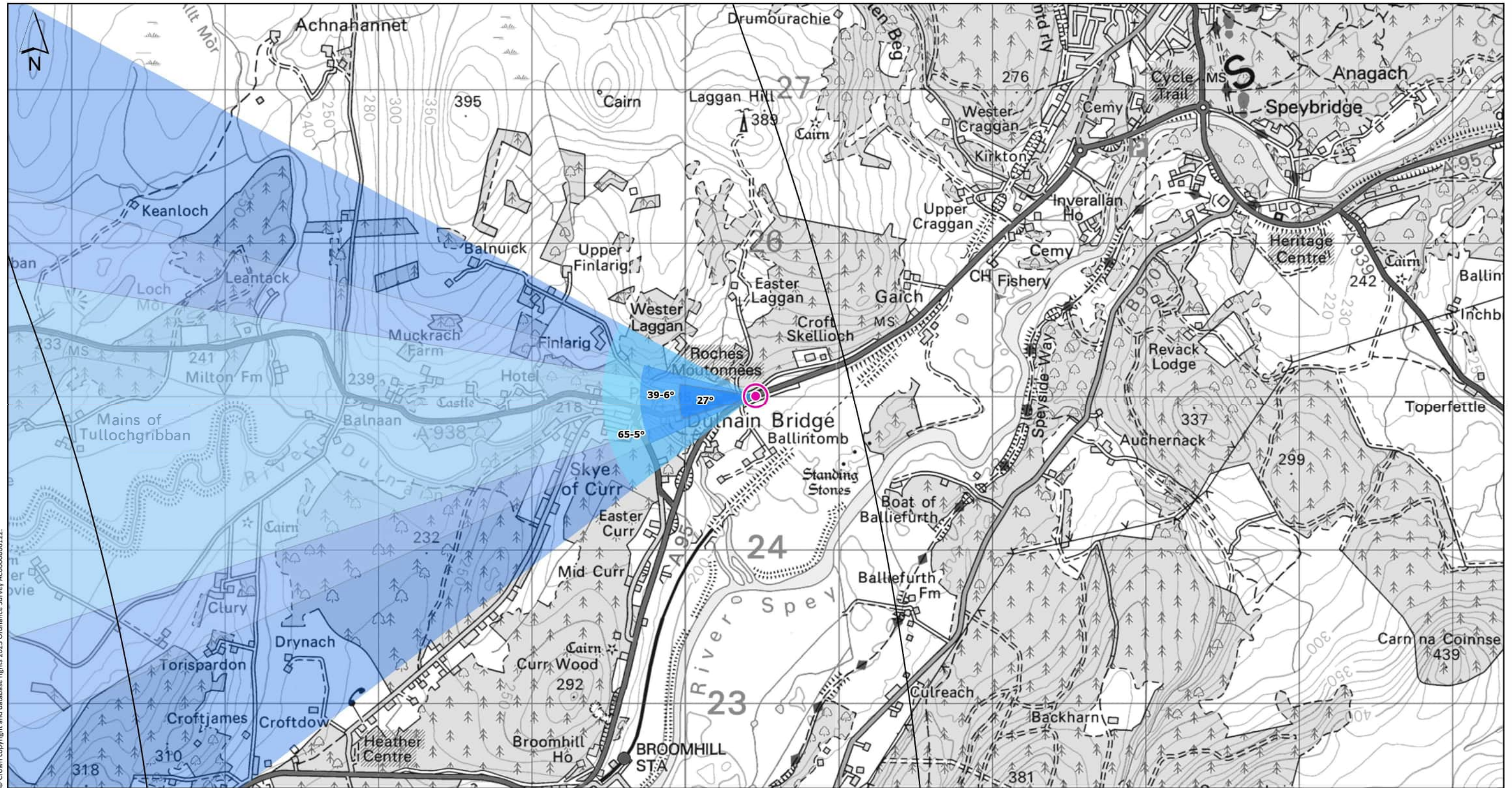


VIEWPOINT 21: A95 (near Dulnain Bridge)



© Crown copyright and database rights 2023 Ordnance Survey ACO000808122.

Grid Ref:300459E 825003N

Distance to nearest turbine:19.384km

AOD:215m

The viewpoint is located on the A95 (near Dulnain Bridge), approximately 135m east of the junction with the A938.

<p>THC Viewpoint 21: A95 (near Dulnain Bridge)</p> <p>Figure 5.62</p> <p>Clune Wind Farm</p>
--

Extent of 50mm single frame image



Reproduced from Ordnance Survey digital data © Crown copyright and database rights 2025. All rights reserved. Licence number AC0000808122

Viewpoint 21: A95 (near Dulnain Bridge)

Distance to nearest turbine: 19.38km

Camera: Canon EOS 6D Mark II

Focal length: 50mm vertical (27°) x 28mm horizontal (65.5°)

Camera height: 1.5m

Date: 20.06.2024

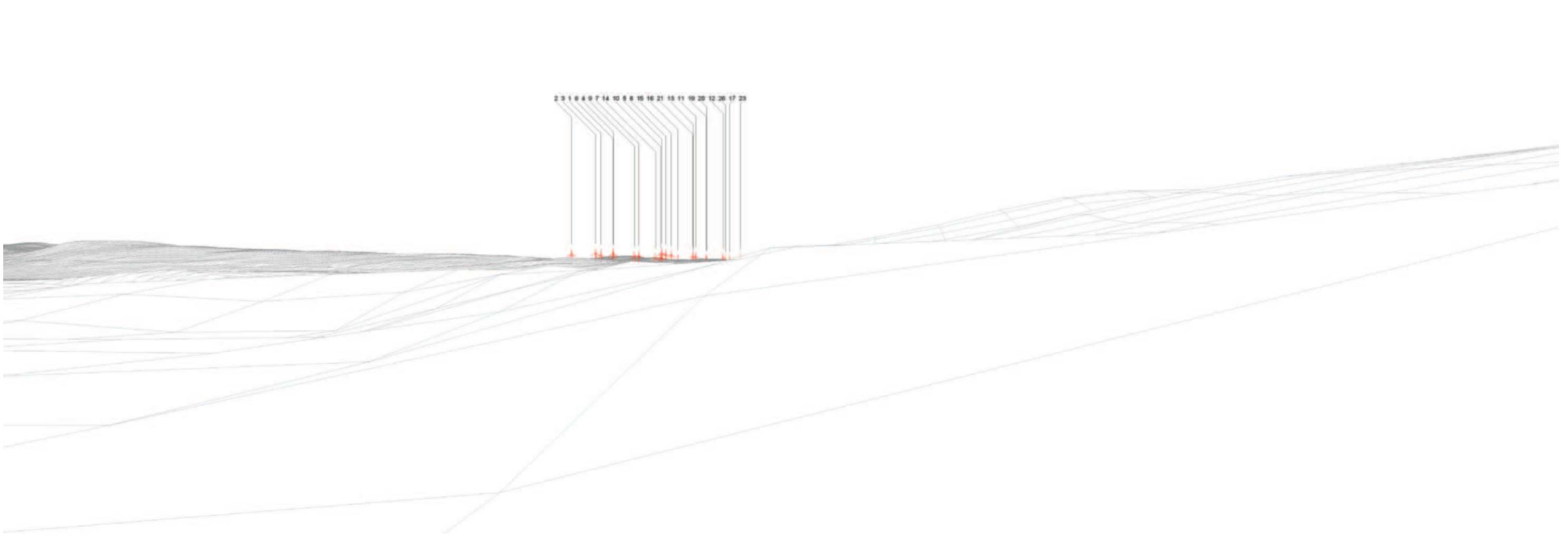
Time: 08:35

The images contained on this page and the following two pages are not representative of scale and distance from the actual Viewpoint and show the wind farm development in its wider landscape context only.



Viewpoint 21: Existing view

Viewpoint 21: Proposed Wireline





Viewpoint 21: Existing view

Viewpoint 21: Cumulative Wireline. Application turbines in red, operational / under construction in blue, consented in purple and application in orange.

Highland (25.1km)

Proposed Development (19.4km)



Reproduced from Ordnance Survey digital data © Crown copyright and database rights 2025. All rights reserved. Licence number AC0000808122

Viewpoint 21: A95 (near Dulnain Bridge)

Distance to nearest turbine: 19.38km

Camera: Canon EOS 6D Mark II

Focal length: 50mm

Camera height: 1.5m

Date: 20.06.2024

Time: 08:35

When viewed at a comfortable arm's length (approx. 500mm), this printed image is representative of our detailed central vision, but is not representative of scale and distance.



Reproduced from Ordnance Survey digital data © Crown copyright and database rights 2025. All rights reserved. Licence number AC0000808122

Viewpoint 21: A95 (near Dulnain Bridge)

Distance to nearest turbine: 19.38km

Camera: Canon EOS 6D Mark II

Focal length: 75mm

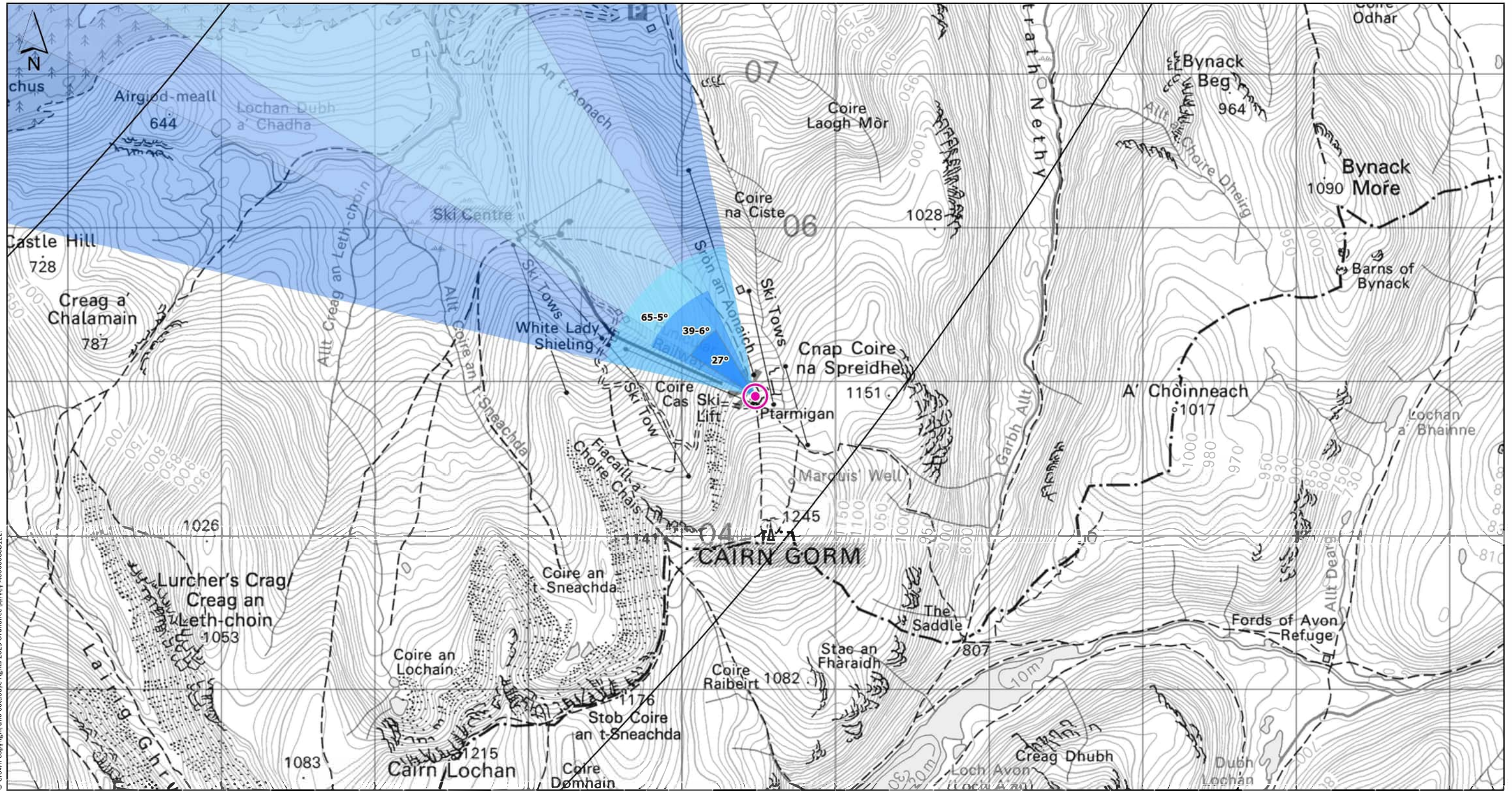
Camera height: 1.5m

Date: 20.06.2024

Time: 08:35

This image should be viewed at a comfortable arm's length (approx. 500mm).

VIEWPOINT 22: Cairn Gorm Mountain Railway Cafe



Grid Ref:300479E 804902N

Distance to nearest turbine:24.273km

AOD:1061m

The viewpoint is located on the viewing platform at the Ptarmigan Lodge visitor centre (~1,080m) at the top of the Cairngorm Funicular Railway, approximately 165m below the summit of Cairngorm.

THC Viewpoint 22: Cairn Gorm Mountain Railway Cafe

Figure 5.63

Clune Wind Farm

Extent of 50mm single frame image



Photomontage

Reproduced from Ordnance Survey digital data © Crown copyright and database rights 2025. All rights reserved. Licence number AC0000808122


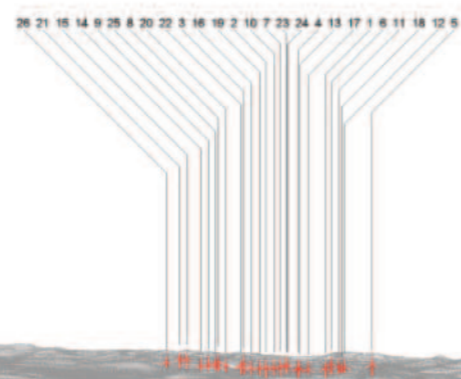
Viewpoint 22: Cairn Gorm Mountain Railway Cafe Distance to nearest turbine: 24.27km Camera: Canon EOS 6D Mark II Focal length: 50mm vertical (27°) x 28mm horizontal (65.5°) Camera height: 1.5m Date: 03.10.2024 Time: 12:24

The images contained on this page and the following two pages are not representative of scale and distance from the actual Viewpoint and show the wind farm development in its wider landscape context only.



Viewpoint 22: Existing view

Viewpoint 22: Proposed Wireline






Viewpoint 22: Existing view

Viewpoint 22: Cumulative Wireline. Application turbines in red, operational / under construction in blue, consented in purple and application in orange.

Reproduced from Ordnance Survey digital data © Crown copyright and database rights 2025. All rights reserved. Licence number AC0000808122





Reproduced from Ordnance Survey digital data © Crown copyright and database rights 2025. All rights reserved. Licence number AC0000808122

Viewpoint 22: Cairn Gorm Mountain Railway Cafe

Distance to nearest turbine: 24.27km

Camera: Canon EOS 6D Mark II

Focal length: 50mm

Camera height: 1.5m

Date: 03.10.2024

Time: 12:24

When viewed at a comfortable arm's length (approx. 500mm), this printed image is representative of our detailed central vision, but is not representative of scale and distance.



Reproduced from Ordnance Survey digital data © Crown copyright and database rights 2025. All rights reserved. Licence number AC0000808122

Viewpoint 22: Cairn Gorm Mountain Railway Cafe

Distance to nearest turbine: 24.27km

Camera: Canon EOS 6D Mark II

Focal length: 75mm

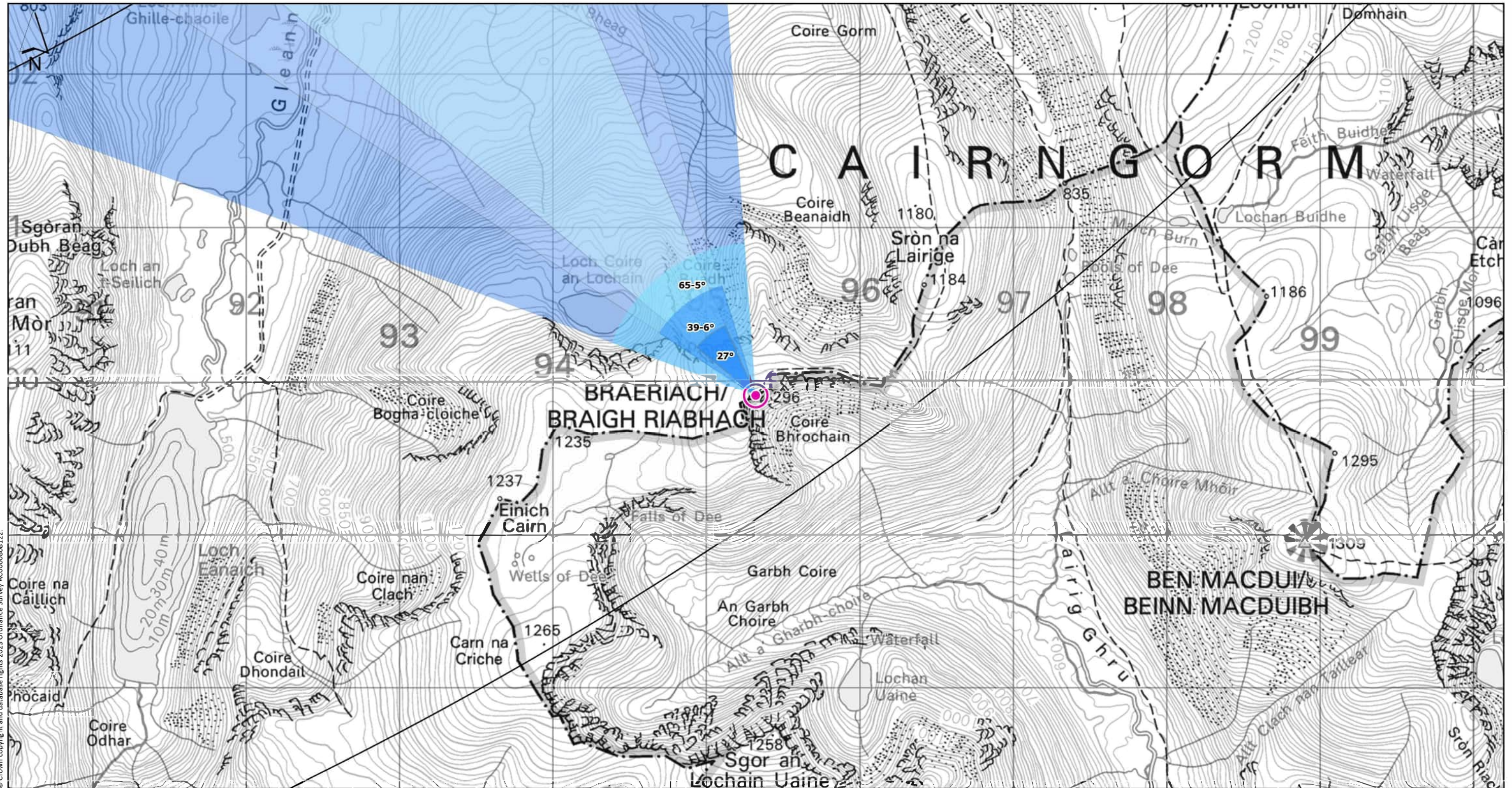
Camera height: 1.5m

Date: 03.10.2024

Time: 12:24

This image should be viewed at a comfortable arm's length (approx. 500mm).

VIEWPOINT 23: Braeriach Summit



Grid Ref:295323E 799901N

Distance to nearest turbine:24.34km

AOD:1285m

The viewpoint is located on the summit of Braeriach (1,296m AOD) in the Cairngorm Mountains.

<p>THC Viewpoint 23: Braeriach Summit</p> <p>Figure 5.64</p> <p>Clune Wind Farm</p>

Extent of 50mm single frame image



Photomontage

Reproduced from Ordnance Survey digital data © Crown copyright and database rights 2025. All rights reserved. Licence number AC0000808122

Viewpoint 23: Braeriach Summit

Distance to nearest turbine: 24.34km

Camera: Canon EOS 6D Mark II

Focal length: 50mm vertical (27°) x 28mm horizontal (65.5°)

Camera height: 1.5m

Date: 07.09.2024

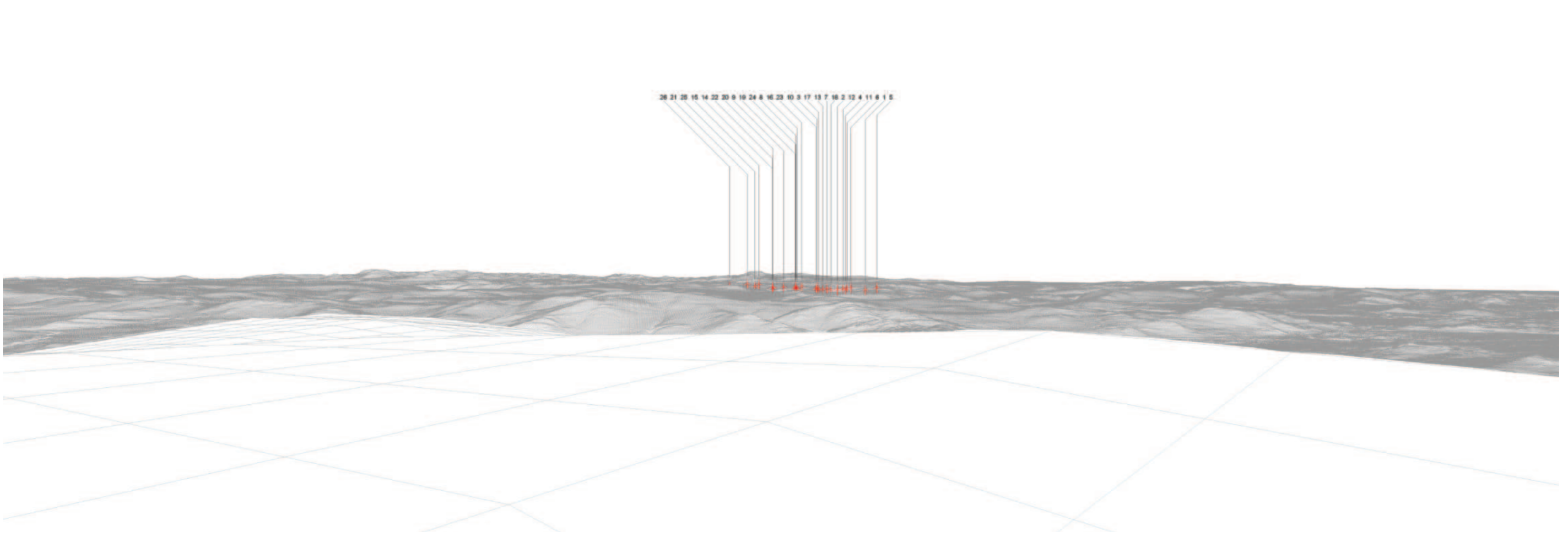
Time: 11:40

The images contained on this page and the following two pages are not representative of scale and distance from the actual Viewpoint and show the wind farm development in its wider landscape context only.



Viewpoint 23: Existing view

Viewpoint 23: Proposed Wireline

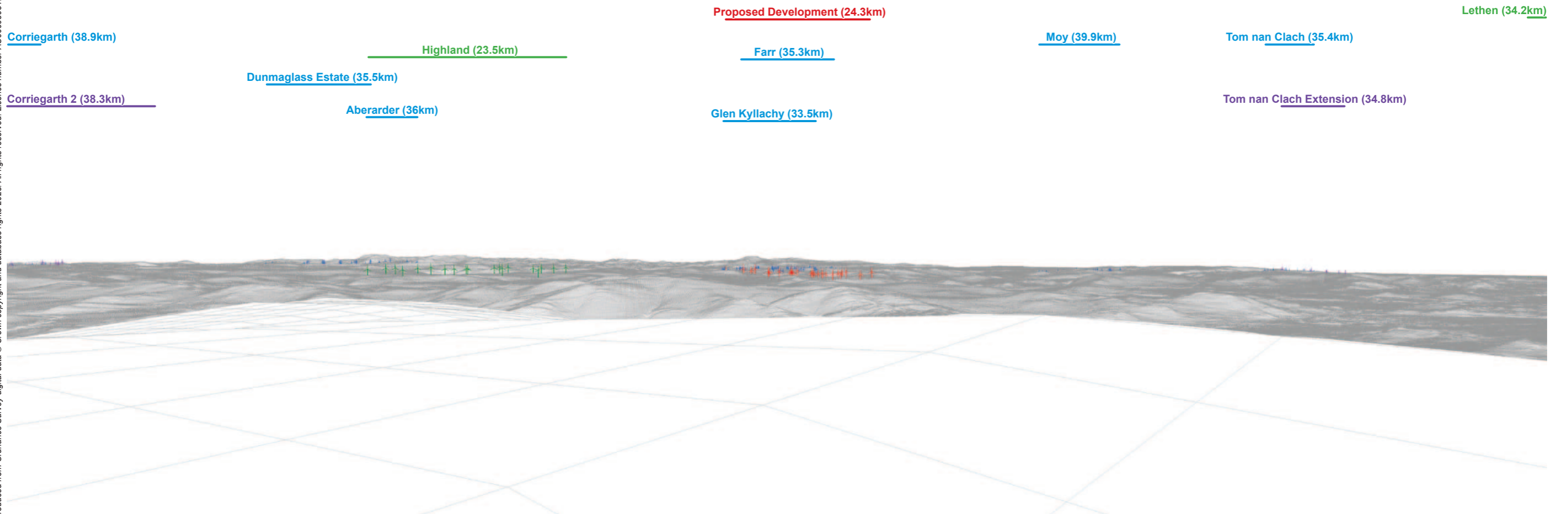




Viewpoint 23: Existing view

Viewpoint 23: Cumulative Wireline. Application turbines in red, operational / under construction in blue, consented in purple and application in orange.

Reproduced from Ordnance Survey digital data © Crown copyright and database rights 2025. All rights reserved. Licence number AC0000808122





Reproduced from Ordnance Survey digital data © Crown copyright and database rights 2025. All rights reserved. Licence number AC0000808122

Viewpoint 23: Braeriach Summit

Distance to nearest turbine: 24.34km

Camera: Canon EOS 6D Mark II

Focal length: 50mm

Camera height: 1.5m

Date: 07.09.2024

Time: 11:40

When viewed at a comfortable arm's length (approx. 500mm), this printed image is representative of our detailed central vision, but is not representative of scale and distance.



Reproduced from Ordnance Survey digital data © Crown copyright and database rights 2025. All rights reserved. Licence number AC0000808122

Viewpoint 23: Braeriach Summit

Distance to nearest turbine: 24.34km

Camera: Canon EOS 6D Mark II

Focal length: 75mm

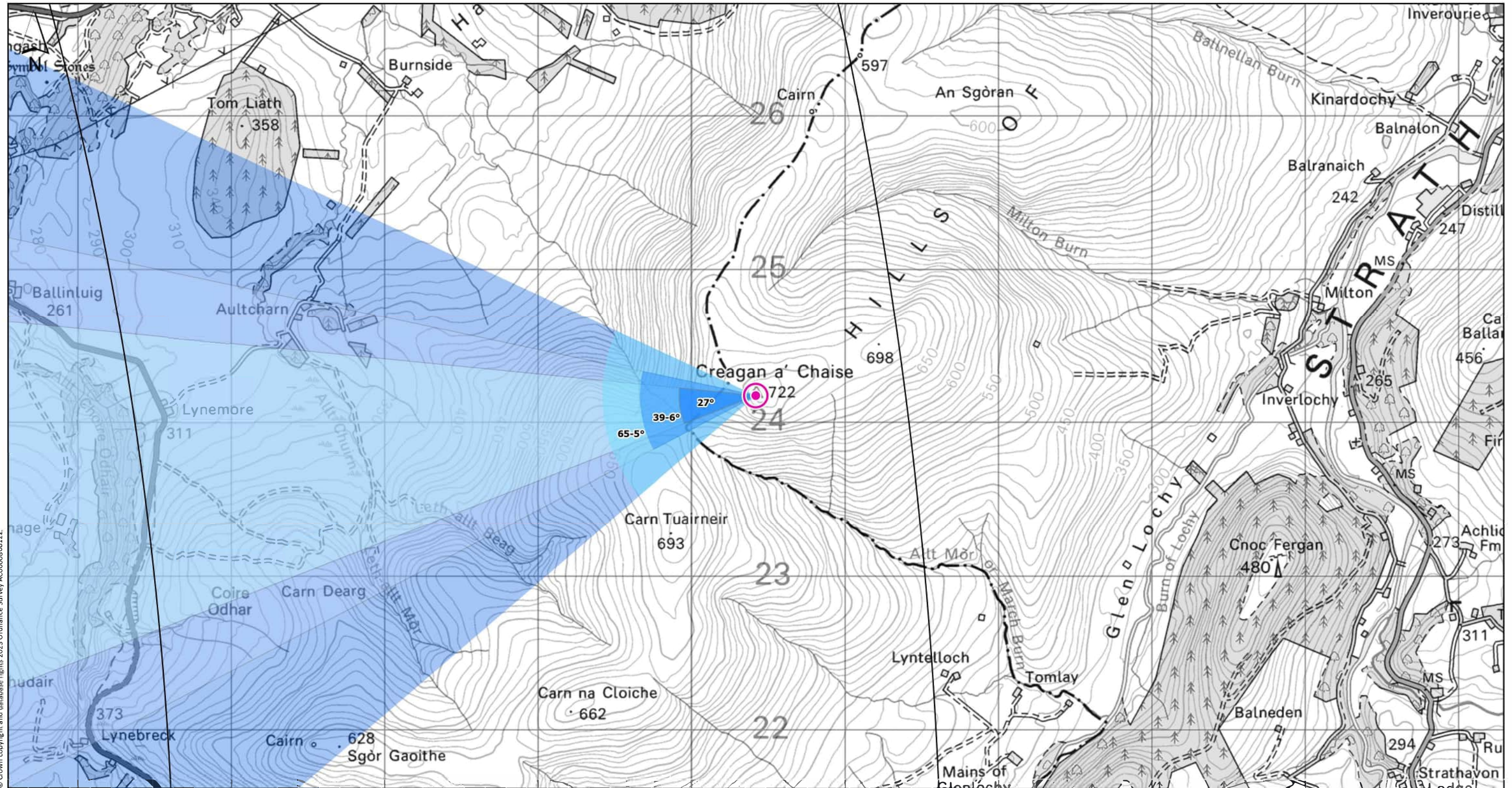
Camera height: 1.5m

Date: 07.09.2024

Time: 11:40

This image should be viewed at a comfortable arm's length (approx. 500mm).

VIEWPOINT 24: Creagan a Chaise



© Crown copyright and database rights 2023 Ordnance Survey. ACO000808122.

Grid Ref:310420E 824173N

Distance to nearest turbine:29.033km

AOD:717m

The viewpoint is located on the summit of Creagan a' Chaise (722m AOD) in the Hills of Cromdale.

THC Viewpoint 24: Creagan a Chaise
Figure 5.65
Clune Wind Farm

Extent of 50mm single frame image



Photomontage

Reproduced from Ordnance Survey digital data © Crown copyright and database rights 2025. All rights reserved. Licence number AC0000808122

Viewpoint 24: Creagan a Chaise

Distance to nearest turbine: 29.03km

Camera: Canon EOS 6D Mark II

Focal length: 50mm vertical (27°) x 28mm horizontal (65.5°)

Camera height: 1.5m

Date: 11.08.2024


Time: 08:53

The images contained on this page and the following two pages are not representative of scale and distance from the actual Viewpoint and show the wind farm development in its wider landscape context only.



Viewpoint 24: Existing view


Viewpoint 24: Proposed Wireline





Viewpoint 24: Existing view

Viewpoint 24: Cumulative Wireline. Application turbines in red, operational / under construction in blue, consented in purple and application in orange.





Reproduced from Ordnance Survey digital data © Crown copyright and database rights 2025. All rights reserved. Licence number AC0000808122

Viewpoint 24: Creagan a Chaise

Distance to nearest turbine: 29.03km

Camera: Canon EOS 6D Mark II

Focal length: 50mm

Camera height: 1.5m

Date: 11.08.2024

Time: 08:53

When viewed at a comfortable arm's length (approx. 500mm), this printed image is representative of our detailed central vision, but is not representative of scale and distance.



Reproduced from Ordnance Survey digital data © Crown copyright and database rights 2025. All rights reserved. Licence number AC0000808122

Viewpoint 24: Creagan a Chaise

Distance to nearest turbine: 29.03km

Camera: Canon EOS 6D Mark II

Focal length: 75mm

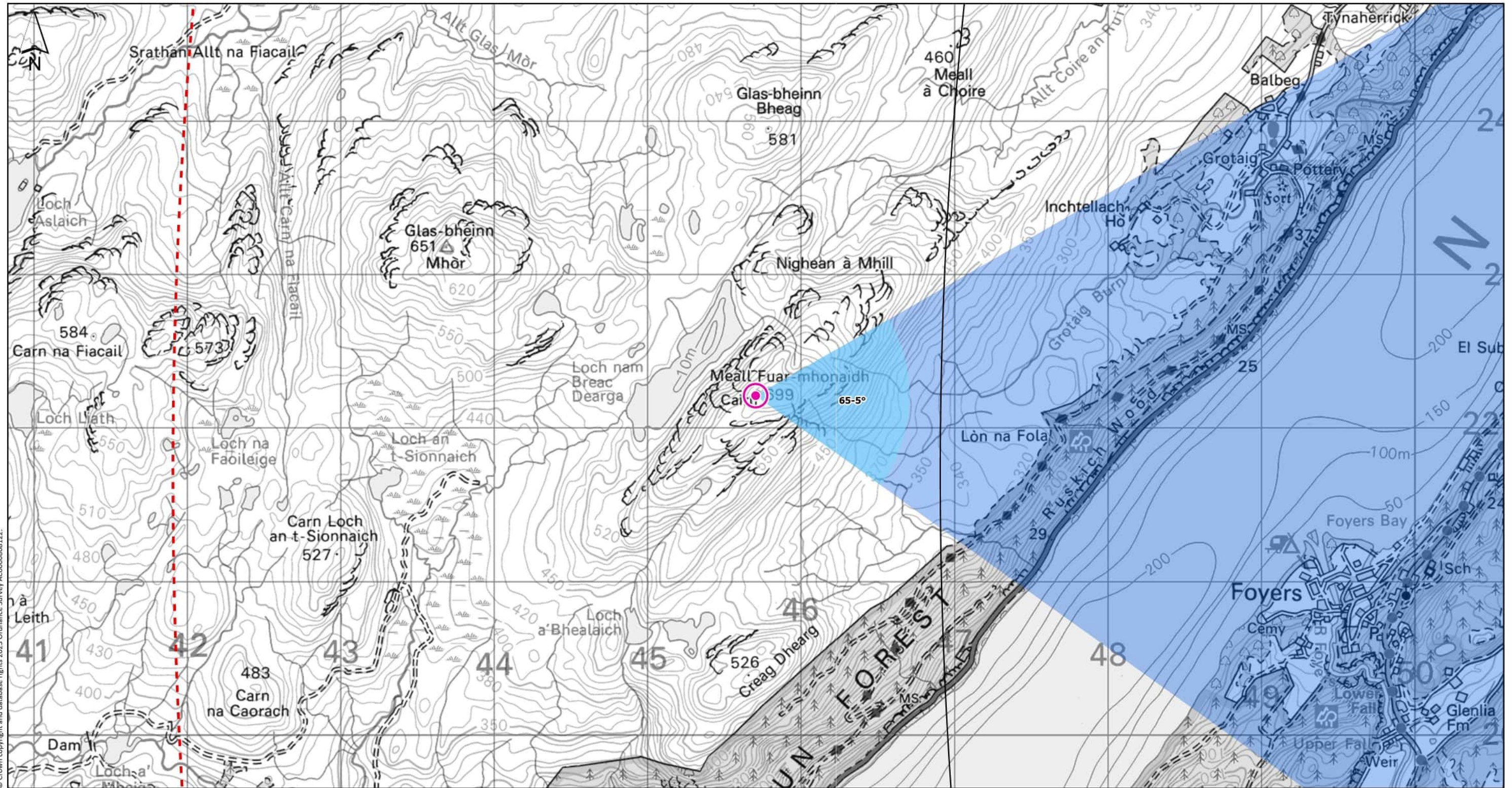
Camera height: 1.5m

Date: 11.08.2024

Time: 08:53

This image should be viewed at a comfortable arm's length (approx. 500mm).

VIEWPOINT 25: Meall Fuar Mhonaidh



Grid Ref:245705E 822209N

Distance to nearest turbine:31.205km

AOD:692m

The viewpoint is located on the summit of Meall Fuar Mhonaidh (699m AOD), situated to the west of Loch Ness.

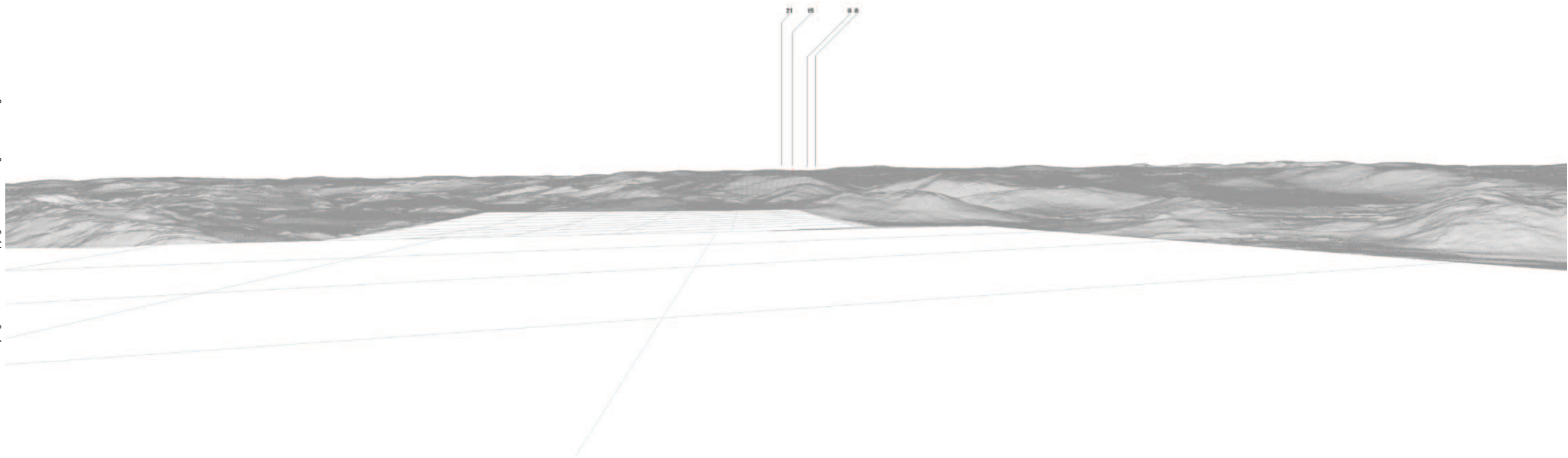
THC Viewpoint 25: Meall Fuar Mhonaidh

Figure 5.66

Clune Wind Farm

Viewpoint 25: Proposed Wireline

Reproduced from Ordnance Survey digital data © Crown copyright and database rights 2025. All rights reserved. Licence number AC0000808122



Viewpoint 25: Cumulative Wireline. Application turbines in red, operational / under construction in blue, consented in purple and application in orange.

