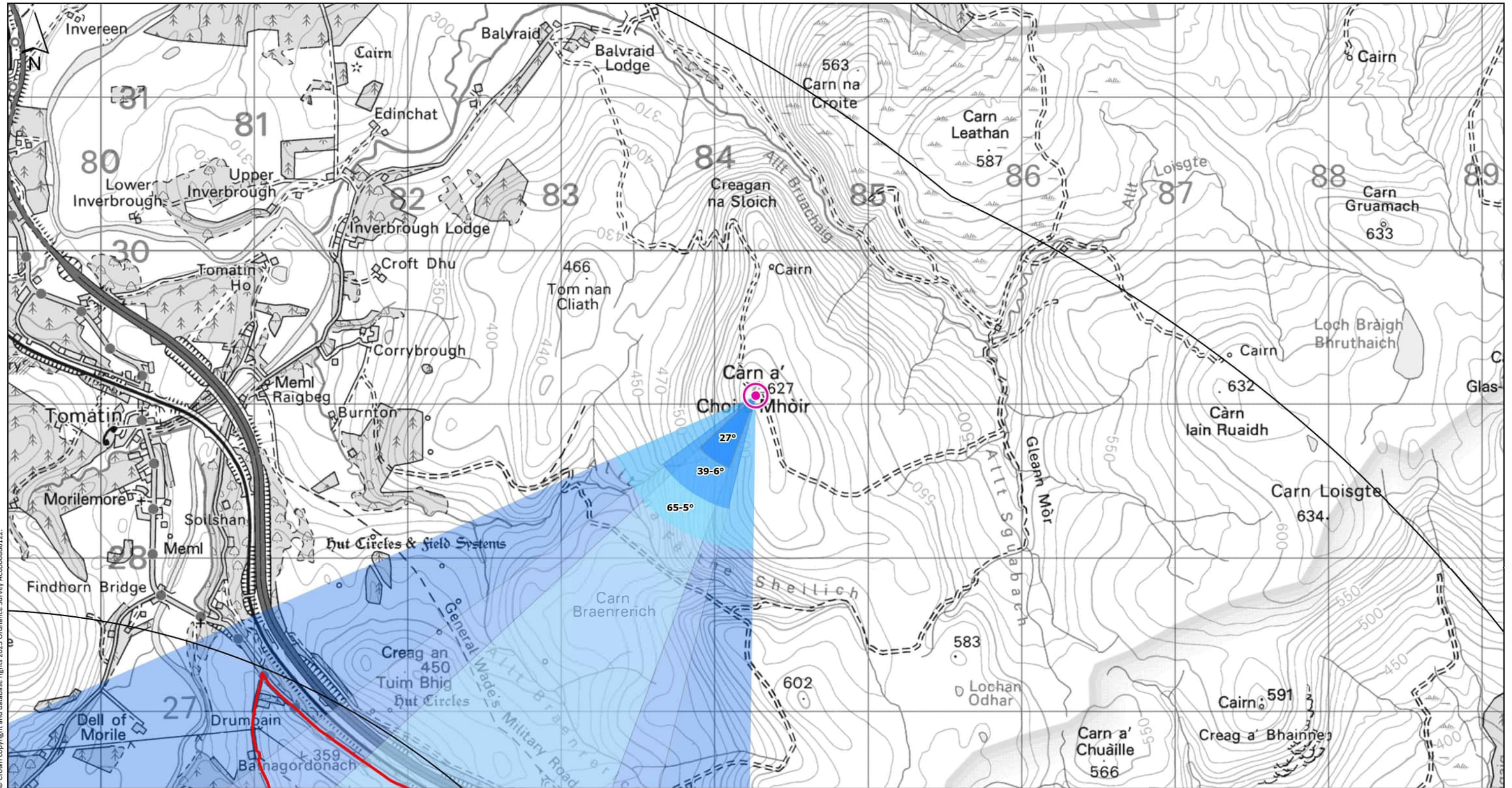


VIEWPOINT 11: Carn a' Choire Mhoir Summit



Grid Ref:284269E 829054N

Distance to nearest turbine:8.189km

AOD:626m

The viewpoint is located at the summit of Carn a Choire Mhoir (824m AOD) in the Monadhliath Mountains.

THC Viewpoint 11: Carn a' Choire Mhoir Summit

Figure 5.52

Clune Wind Farm

Extent of 50mm single frame image



Photomontage

Reproduced from Ordnance Survey digital data © Crown copyright and database rights 2025. All rights reserved. Licence number AC0000808122

Viewpoint 11: Carn a' Choire Mhoir Summit

Distance to nearest turbine: 8.19km

Camera: Canon EOS 6D Mark II

Focal length: 50mm vertical (27°) x 28mm horizontal (65.5°)

Camera height: 1.5m

Date: 03.10.2024

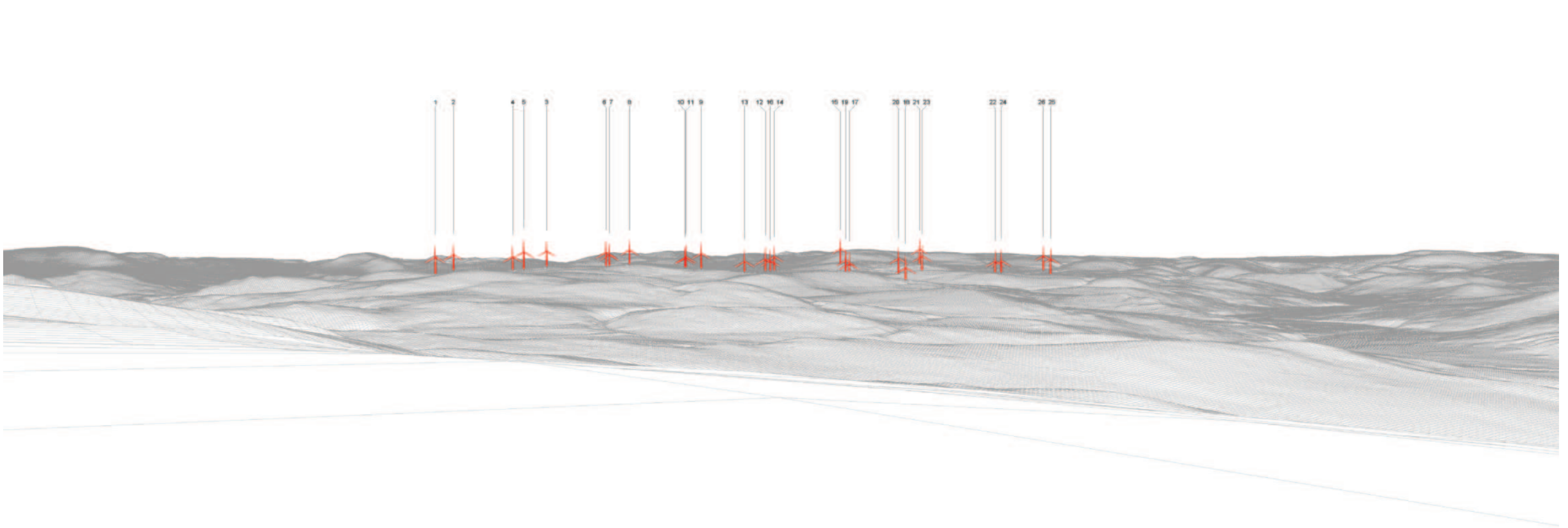
Time: 09:42

The images contained on this page and the following two pages are not representative of scale and distance from the actual Viewpoint and show the wind farm development in its wider landscape context only.



Viewpoint 11: Existing view



Viewpoint 11: Proposed Wireline





Viewpoint 11: Existing view

Viewpoint 11: Cumulative Wireline. Application turbines in red, operational / under construction in blue, consented in purple and application in orange.





Reproduced from Ordnance Survey digital data © Crown copyright and database rights 2025. All rights reserved. Licence number AC0000808122

Viewpoint 11: Carn a' Choire Mhoir Summit

Distance to nearest turbine: 8.19km

Camera: Canon EOS 6D Mark II

Focal length: 50mm

Camera height: 1.5m

Date: 03.10.2024

Time: 09:42

When viewed at a comfortable arm's length (approx. 500mm), this printed image is representative of our detailed central vision, but is not representative of scale and distance.



Reproduced from Ordnance Survey digital data © Crown copyright and database rights 2025. All rights reserved. Licence number AC0000808122

Viewpoint 11: Carn a' Choire Mhoir Summit

Distance to nearest turbine: 8.19km

Camera: Canon EOS 6D Mark II

Focal length: 75mm

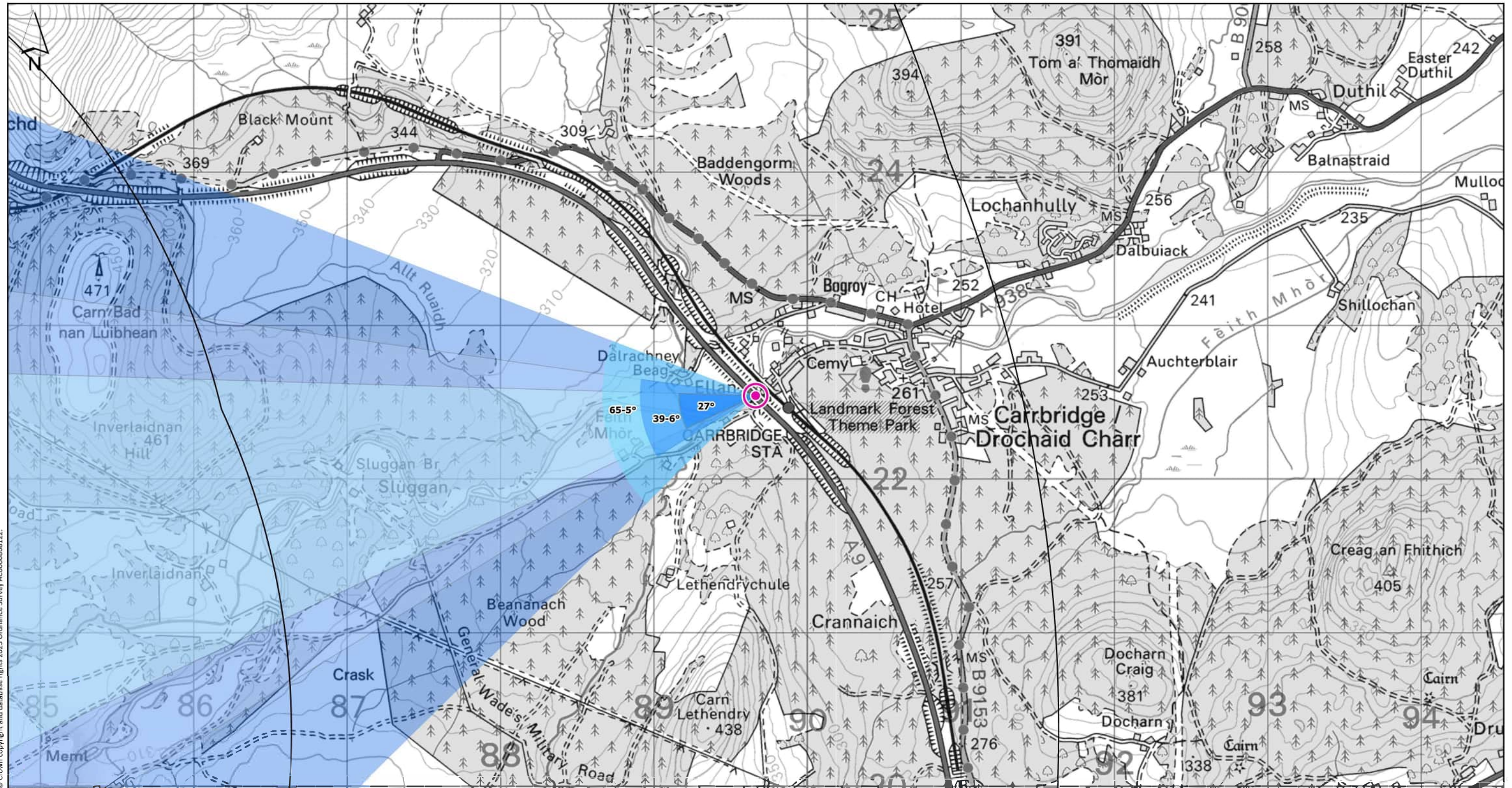
Camera height: 1.5m

Date: 03.10.2024

Time: 09:42

This image should be viewed at a comfortable arm's length (approx. 500mm).

VIEWPOINT 12: A9 (near Carrbridge)



© Crown copyright and database rights 2023 Ordnance Survey ACO000808122.

Grid Ref: 289664E 822541N

Distance to nearest turbine: 8.315km

AOD: 274m

The viewpoint is located on the A9 road, approximately half way across the River Dulnain bridge.

<p>THC Viewpoint 12: A9 (near Carrbridge)</p> <p>Figure 5.53</p> <p>Clune Wind Farm</p>

Extent of 50mm single frame image



Photomontage

Viewpoint 12: A9 (near Carrbridge)

Distance to nearest turbine: 8.32km

Camera: Canon EOS 6D Mark II

Focal length: 50mm vertical (27°) x 28mm horizontal (65.5°)

Camera height: 1.5m

Date: 20.06.2024


Time: 10:04

The images contained on this page and the following two pages are not representative of scale and distance from the actual Viewpoint and show the wind farm development in its wider landscape context only.



Viewpoint 12: Existing view


Viewpoint 12: Proposed Wireline





Viewpoint 12: Existing view

Viewpoint 12: Cumulative Wireline. Application turbines in red, operational / under construction in blue, consented in purple and application in orange.





Reproduced from Ordnance Survey digital data © Crown copyright and database rights 2025. All rights reserved. Licence number AC0000808122

Viewpoint 12: A9 (near Carrbridge)

Distance to nearest turbine: 8.32km

Camera: Canon EOS 6D Mark II

Focal length: 50mm

Camera height: 1.5m

Date: 20.06.2024

Time: 10:04

When viewed at a comfortable arm's length (approx. 500mm), this printed image is representative of our detailed central vision, but is not representative of scale and distance.



Reproduced from Ordnance Survey digital data © Crown copyright and database rights 2025. All rights reserved. Licence number AC0000808122

Viewpoint 12: A9 (near Carrbridge)

Distance to nearest turbine: 8.32km

Camera: Canon EOS 6D Mark II

Focal length: 75mm

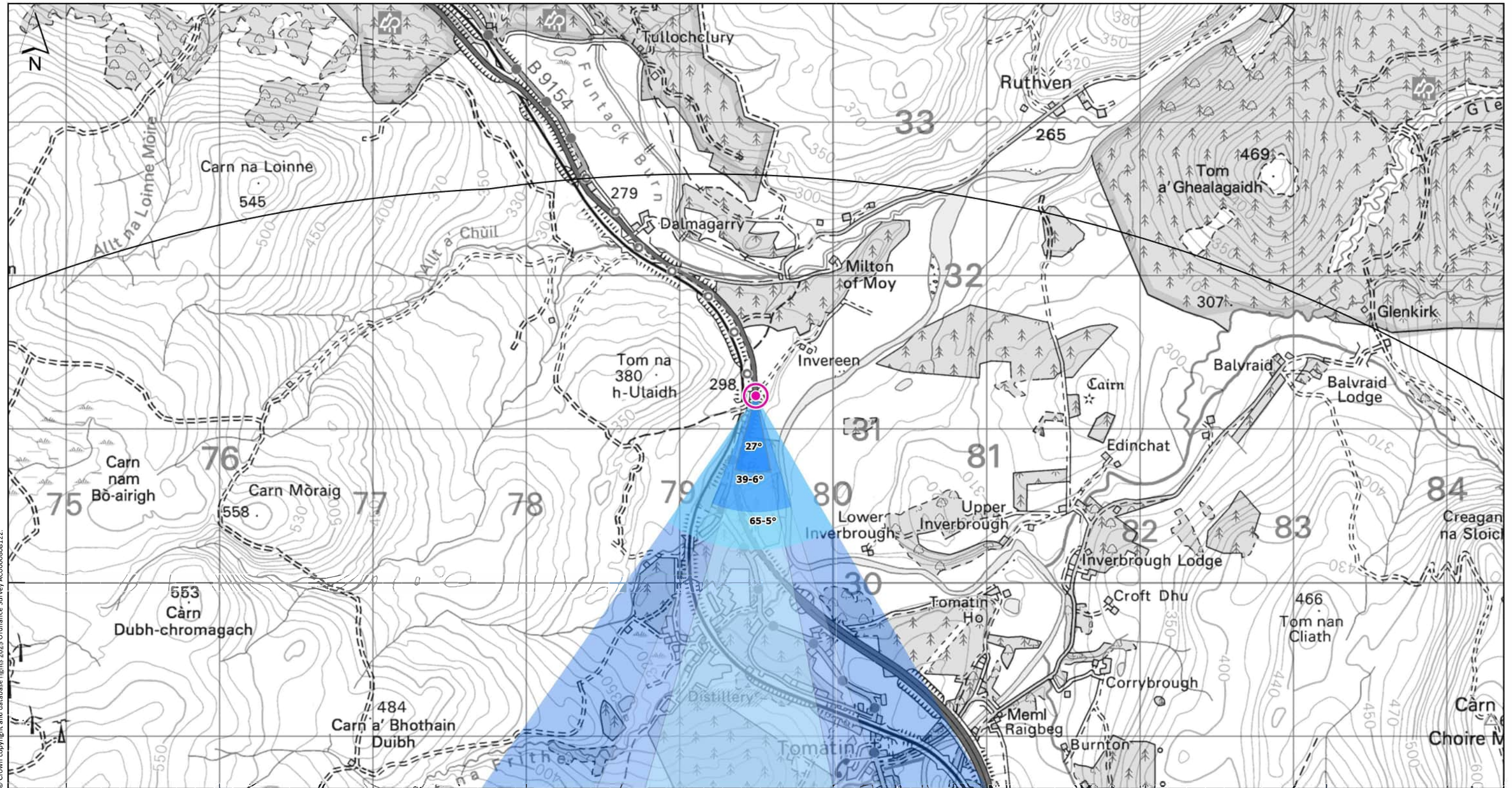
Camera height: 1.5m

Date: 20.06.2024

Time: 10:04

This image should be viewed at a comfortable arm's length (approx. 500mm).

VIEWPOINT 13: A9 (north of Tomatin)



© Crown copyright and database rights 2023 Ordnance Survey. ACO00080812.

Grid Ref: 279497E 831215N

Distance to nearest turbine: 8.56km

AOD: 295m

The viewpoint is located on the A9 at the junction with the access track to Invereen Farm.

THC Viewpoint 13: A9 (north of Tomatin)

Figure 5.54

Clune Wind Farm

Extent of 50mm single frame image



Photomontage

Viewpoint 13: A9 (north of Tomatin)

Distance to nearest turbine: 8.56km

Camera: Canon EOS 6D Mark II

Focal length: 50mm vertical (27°) x 28mm horizontal (65.5°)

Camera height: 1.5m

Date: 20.06.2024


Time: 15:03

The images contained on this page and the following two pages are not representative of scale and distance from the actual Viewpoint and show the wind farm development in its wider landscape context only.



Viewpoint 13: Existing view

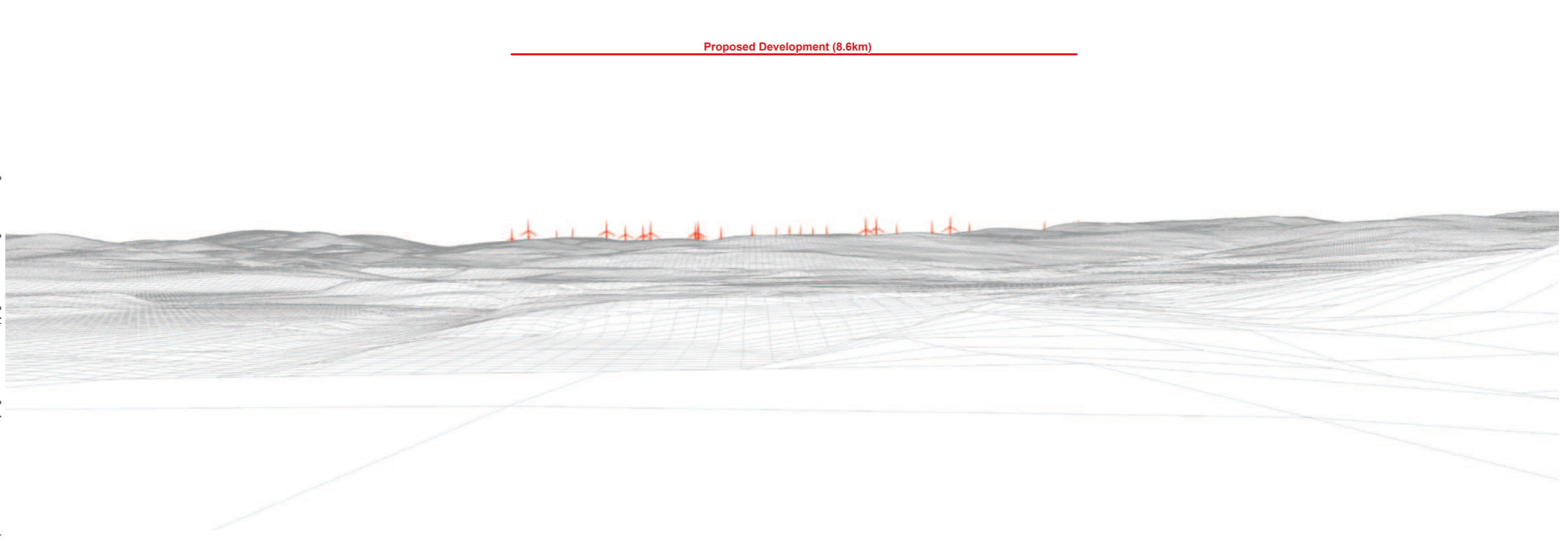
Viewpoint 13: Proposed Wireline





Viewpoint 13: Existing view

Viewpoint 13: Cumulative Wireline. Application turbines in red, operational / under construction in blue, consented in purple and application in orange.





Reproduced from Ordnance Survey digital data © Crown copyright and database rights 2025. All rights reserved. Licence number AC0000808122

Viewpoint 13: A9 (north of Tomatin)

Distance to nearest turbine: 8.56km

Camera: Canon EOS 6D Mark II

Focal length: 50mm

Camera height: 1.5m

Date: 20.06.2024

Time: 15:03

When viewed at a comfortable arm's length (approx. 500mm), this printed image is representative of our detailed central vision, but is not representative of scale and distance.



Reproduced from Ordnance Survey digital data © Crown copyright and database rights 2025. All rights reserved. Licence number AC0000808122

Viewpoint 13: A9 (north of Tomatin)

Distance to nearest turbine: 8.56km

Camera: Canon EOS 6D Mark II

Focal length: 75mm

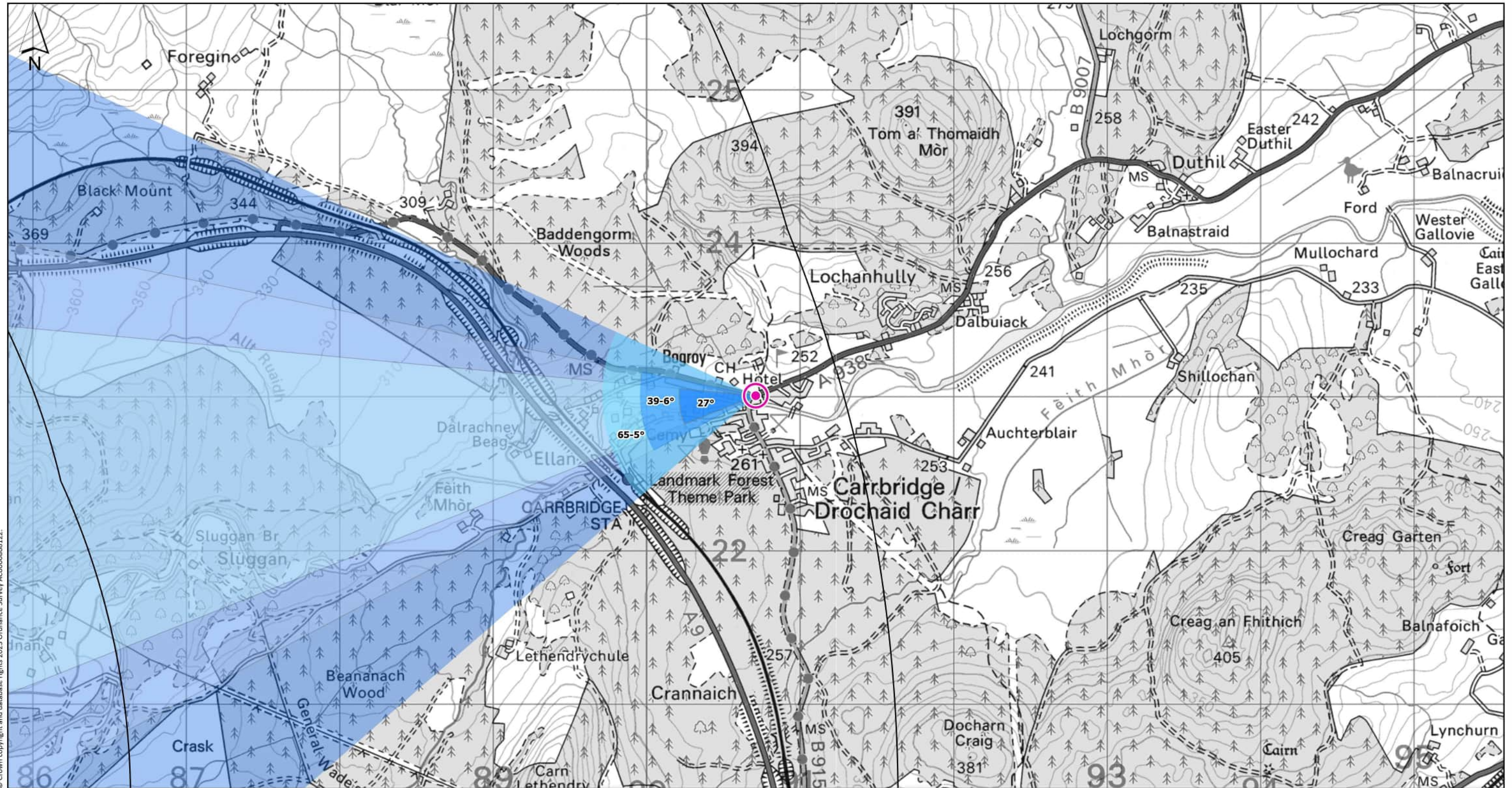
Camera height: 1.5m

Date: 20.06.2024

Time: 15:03

This image should be viewed at a comfortable arm's length (approx. 500mm).

VIEWPOINT 14: Carrbridge



© Crown copyright and database rights 2023 Ordnance Survey AC0000808122.

Grid Ref:290712E 823006N

Distance to nearest turbine:9.45km

AOD:259m

The viewpoint is located in the north of Carrbridge on A938, next to the Carrbridge Hotel.

THC Viewpoint 14: Carrbridge

Figure 5.55

Clune Wind Farm

Extent of 50mm single frame image



Photomontage

Reproduced from Ordnance Survey digital data © Crown copyright and database rights 2025. All rights reserved. Licence number AC0000808122

Viewpoint 14: Carrbridge

Distance to nearest turbine: 9.45km

Camera: Canon EOS 6D Mark II

Focal length: 50mm vertical (27°) x 28mm horizontal (65.5°)

Camera height: 1.5m

Date: 01.02.2024

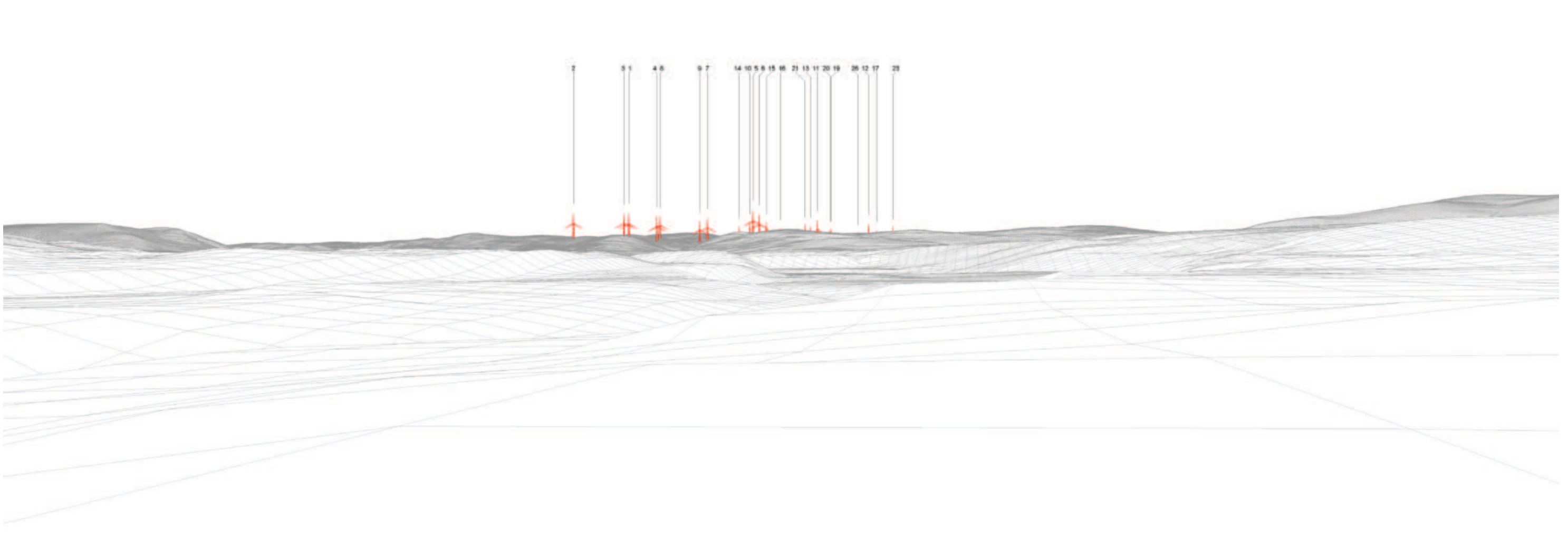
Time: 10:45

The images contained on this page and the following two pages are not representative of scale and distance from the actual Viewpoint and show the wind farm development in its wider landscape context only.



Viewpoint 14: Existing view


Viewpoint 14: Proposed Wireline





Viewpoint 14: Existing view

Viewpoint 14: Cumulative Wireline. Application turbines in red, operational / under construction in blue, consented in purple and application in orange.





Reproduced from Ordnance Survey digital data © Crown copyright and database rights 2025. All rights reserved. Licence number AC0000808122

Viewpoint 14: Carrbridge

Distance to nearest turbine: 9.45km

Camera: Canon EOS 6D Mark II

Focal length: 50mm

Camera height: 1.5m

Date: 01.02.2024

Time: 10:45

When viewed at a comfortable arm's length (approx. 500mm), this printed image is representative of our detailed central vision, but is not representative of scale and distance.



Reproduced from Ordnance Survey digital data © Crown copyright and database rights 2025. All rights reserved. Licence number AC0000808122

Viewpoint 14: Carrbridge

Distance to nearest turbine: 9.45km

Camera: Canon EOS 6D Mark II

Focal length: 75mm

Camera height: 1.5m

Date: 01.02.2024

Time: 10:45

This image should be viewed at a comfortable arm's length (approx. 500mm).

VIEWPOINT 15: Carn na h-Easgainn Summit



© Crown copyright and database rights 2023 Ordnance Survey ACO000808122.

Grid Ref: 274404E 832069N

Distance to nearest turbine: 10.226km

AOD: 614m

The viewpoint is located on the summit of Carn na h'Easgainn (616m AOD) in the Monadhliath Mountains.

<p>THC Viewpoint 15: Carn na h-Easgainn Summit</p> <p>Figure 5.56</p> <p>Clune Wind Farm</p>
--

Extent of 50mm single frame image



Photomontage

Viewpoint 15: Carn na h-Easgainn Summit

Distance to nearest turbine: 10.23km

Camera: Canon EOS 6D Mark II

Focal length: 50mm vertical (27°) x 28mm horizontal (65.5°)

Camera height: 1.5m

Date: 03.10.2024


Time: 17:16

The images contained on this page and the following two pages are not representative of scale and distance from the actual Viewpoint and show the wind farm development in its wider landscape context only.



Viewpoint 15: Existing view



Viewpoint 15: Proposed Wireline





Viewpoint 15: Existing view

Viewpoint 15: Cumulative Wireline. Application turbines in red, operational / under construction in blue, consented in purple and application in orange.





Reproduced from Ordnance Survey digital data © Crown copyright and database rights 2025. All rights reserved. Licence number AC0000808122

Viewpoint 15: Carn na h-Easgainn Summit

Distance to nearest turbine: 10.23km

Camera: Canon EOS 6D Mark II

Focal length: 50mm

Camera height: 1.5m

Date: 03.10.2024

Time: 17:16

When viewed at a comfortable arm's length (approx. 500mm), this printed image is representative of our detailed central vision, but is not representative of scale and distance.



Reproduced from Ordnance Survey digital data © Crown copyright and database rights 2025. All rights reserved. Licence number AC0000808122

Viewpoint 15: Carn na h-Easgainn Summit

Distance to nearest turbine: 10.23km

Camera: Canon EOS 6D Mark II

Focal length: 75mm

Camera height: 1.5m

Date: 03.10.2024

Time: 17:16

This image should be viewed at a comfortable arm's length (approx. 500mm).